



## RV Dump Stations in USA Sample e-book 2022 Edition



# USA e-book

## Index

[About Sanidumps.com](#)  
[What is a dump station?](#)  
[About the Listings](#)  
[Our Plea](#)



## USA

[Alabama](#)    [Alaska](#)    [Arizona](#)    [Arkansas](#)    [California](#)

[Colorado](#)    [Connecticut](#)    [Delaware](#)    [Florida](#)    [Georgia](#)

[Hawaii](#)    [Idaho](#)    [Illinois](#)    [Indiana](#)    [Iowa](#)

[Kansas](#)    [Kentucky](#)    [Louisiana](#)    [Maine](#)    [Maryland](#)

[Massachusetts](#)    [Michigan](#)    [Minnesota](#)    [Mississippi](#)    [Missouri](#)

[Montana](#)    [Nebraska](#)    [Nevada](#)    [New Hampshire](#)    [New Jersey](#)

[New Mexico](#)    [New York](#)    [North Carolina](#)    [North Dakota](#)    [Ohio](#)

[Oklahoma](#)    [Oregon](#)    [Pennsylvania](#)    [Rhode Island](#)    [South Carolina](#)

[South Dakota](#)    [Tennessee](#)    [Texas](#)    [Utah](#)    [Vermont](#)

[Virginia](#)    [Washington](#)    [West Virginia](#)    [Wisconsin](#)    [Wyoming](#)

## Appendix Section

[Step by step instructions on dumping your holding tanks](#)

[Dump Station Etiquette](#)

Checklist:

Essentials

Bed and Bath

Kitchen

[Pantry](#)

Departure

[Product Testing](#)

[Updates](#)

[Terms of Service](#)

Sanidumps.com

# About Sanidumps.com

The web site [www.sanidumps.com](http://www.sanidumps.com) was created in 2006 by **founder John Clarke** with the explicit goal of improving the lifestyle of RVers and helping the environment. Today the site lists over 18,500 dump stations in the USA, Canada, Australia, New Zealand, Mexico, Central America and a few other countries.

The Sanidumps team includes Chris Clarke who helps John managing the listings, KC Chavda who handles the marketing, sales and RV presentations, Karen Chavda who handles all the editing of RV articles while keeping us organized in general. John Clarke is our resident IT expert and brings additional technical expertise in fixing common RV issues such as 12 volt DC electrical systems and solar power. He is also very knowledgeable about RVing during winter climates.

As RVer's ourselves, we try to make as much time as possible for RVing and to meeting fellow RVers in order to exchange ideas, best practices and down a few cold ones.

The year 2021 has been a very successful one. We updated many dump sites with GPS coordinates, and our growth of RVers using our website to find dump stations continues! Many of our updates resulted from your inputs, so thank you to all who sent us those updates. As a token of our appreciation, we drew 12 names for a free e-Book for their choice. We will continue this tradition in 2022 so keep sending us those updates.

**Who knows, you could be the next winner! Over 168 books have been won.**

# Dump Stations in United States of America

## What is a Dump Station?

"properly designed and constructed facility intended to receive the discharge of wastewater from any holding tank or similar device installed in any recreational vehicle, and having a means of discharging the contents, in an acceptable way, to an approved wastewater disposal system"

As you travel from one place to another; you will find this one meaning can have many ways of being described: sani-dump station, sani dumps, sanidumps, sani stations, rv dump stations, sani-station, sanitary station, sewage disposal, station de vidange, descargas del sani, décharges de sani, depositi di sani, dumps do sani, dump points, trailer dump stations, motorhome transfer points, and, of course, dump station.

Please be nice to our environment and dump at a proper facility.

Our standard for Big Rig Friendly is a 45 foot class A towing a trailer that does not have to be disconnect or back up when visiting a location.



# About the Listings

This e-Book contains listing for 13,500+ dump stations. Each site would contain the following information:

- Name of the dump station
- Nearest town or city
- Driving directions from a major highway or land mark
- Address of the location if known
- GPS location if known
- Operating hours and seasonality information
- Availability of potable and non-potable water
- Price or user fee
- Any special conditions or restrictions

Our comprehensive lists includes: Private and public parks, non-park, free, pay, donation and commercial locations for dumping your gray and black holding tanks.

## New Edition

This is our twelve edition and we made several additions based upon your feedback, namely:

- Major Audit:
  - When receiving thousands of updates and submissions each year we have a challenge when the same location can be subitted by different people for: different cities; different name; diffent address; other different details. We developed a tool to clean up the duplicates and now have a cleaner list of locations.
  - Testing of all the website addresses (URLs), as we do not control the location website there may be changes occuring during the year. A lot of website are changing their URL from a <http://> to the more secure <https://>
- Updated information:
  - Over 3000 updates including GPS coordinates, phone numbers, urls, etc. (2021)
  - GPS coordinates for many locations (2021)
  - Phone numbers (2021)
  - Website address (URL) (2021)
  - Big Rig Friendly (2021)
  - Propane (2021)



# Our Plea

Many dump stations have closed this past year due to abuse and mistreatment. We know many of these have been abused by commercial ventures dumping chemicals and other effluent into the system but we also have witnessed many RVers not cleaning up after their own mess.

Please report any misuse of dump stations to the proper authorities. Please also take the time to thank the folks that provide this service for **"free"** by honouring them with your business or just thanking them. Also, please do not dump your tanks into State or Provincial park toilets as the septic systems are not designed process 40-60+ gallons. This is especially true for RVers that have macerator systems.

This is a privilege so lets protect it.



**Our Mission:** Make RVing Fun, Safe & Environmentally Friendly

# RV Dump Stations in USA

Region: United States of America (US)  
Area in square miles: 3,537,438  
Population: 307,898,000  
Capital: Washington  
Largest city: New York  
Largest city population: 8,363,710



UPDATE: 13,500+ dump stations listed in 50 states.

Although efforts are made to make sure the accuracy of the information presented, *Sanidumps.com* shall have neither liability nor responsibility to any person or entity with respect to any loss or damage caused, or alleged to be caused, directly or indirectly by the information contained here.

The *Sanidumps.com* Team

## State

Alabama	Mississippi
Alaska	Missouri
American Samoa	Montana
Arizona	Nebraska
Arkansas	Nevada
California	New Hampshire
Colorado	New Jersey
Connecticut	New Mexico
Delaware	New York
District of Columbia	North Carolina
Florida	North Dakota
Georgia	Northern Mariana Islands
Guam	Ohio
Hawaii	Oklahoma
Idaho	Oregon
Illinois	Pennsylvania
Indiana	Puerto Rico
Iowa	Rhode Island
Kansas	South Carolina
Kentucky	South Dakota
Louisiana	Tennessee
Maine	Texas
Maryland	U.S. Virgin Islands
Massachusetts	Utah
Michigan	Vermont
Minnesota	Virginia
	Washington
	West Virginia
	Wisconsin





Sanidumps.com

# RV Dump Stations & Sani Dump Stations in Alabama, United States of America

## Sample E-book

Region: Alabama (AL)  
 Area in square miles: 50,744  
 Population: 4,921,532  
 Capital: Montgomery  
 Largest city: Birmingham  
 Largest City Population: 198,525  
 Flower: Camellia  
 Nickname: The Heart of Dixie  
 Tourist Information Website: <https://tourism.alabama.gov/>  
 Tourist Information Phone: 800.252.2262



Approximately 180 dump stations listed around 206 cities/towns in Alabama (AL).

Although efforts are made to make sure the accuracy of the information presented, *Sanidumps.com* shall have neither liability nor responsibility to any person or entity with respect to any loss or damage caused, or alleged to be caused, directly or indirectly by the information contained here.



The *Sanidumps.com* Team

There's an e-Book for each country organized by location alphabetically.

Nearest City	Name / Address / Directions	Latitude / Longitude / Notes	Cost / Seasons / Water
Abbeville AL	<b>U.S. Army Corps of Engineers - Hardridge Creek Campground</b> • from Eufaula, AL, follow US 431 South, turn Left on State Route 95, turn Left on County Road 97 for 10 miles, follow signs into campground • 334.585.5945 • dump station is big rig friendly	Latitude: 31.644547 Longitude: -85.100839	<b>For Registered Guests Only</b> • Open March through December • potable and rinse water (non-potable) available
Adger	<b>U.S. Army Corps of Engineers - Burchfield</b>	Latitude: 33.449964	• Open year

AL	<b>Branch Park</b> <ul style="list-style-type: none"> <li>• 15036 Bankhead Road</li> <li>• 205.553.9373</li> </ul>	Longitude: -87.348988	round <ul style="list-style-type: none"> <li>• water is available</li> </ul>
Akron AL	<b>Jennings Ferry Park Campground</b> <ul style="list-style-type: none"> <li>• 1001 Jennings Ferry Road</li> <li>• 5.9 miles SW of Akron</li> <li>• 205.372.1217</li> <li>• dump station is big rig friendly</li> </ul>	Latitude: 32.806955 Longitude: -87.812078	<b>Free for Registered Guests or fee for dump station use only</b> <ul style="list-style-type: none"> <li>• Open year round</li> <li>• potable and rinse water (non-potable) available</li> </ul>
Alberta AL	<b>Chilatchee Creek Campground</b> <ul style="list-style-type: none"> <li>• from Alberta, AL on State Route 5, turn onto Wilcox County Road 29 and travel Southeast for 11 miles, make a Left on Chilatchee Creek Road, campground is 2 miles ahead</li> <li>• 334.573.2562</li> <li>• dump station is big rig friendly</li> </ul>	Latitude: 32.141342 Longitude: -87.273382	<b>Free for Registered Guests or fee for dump station use only</b> <ul style="list-style-type: none"> <li>• Open March through mid November</li> <li>• water is available</li> </ul>
Alexander City AL	<b>Wind Creek State Park</b> <ul style="list-style-type: none"> <li>• 4325 Alabama Highway 128</li> <li>• Hwy.63 &amp; Hwy.128; go 1-1/2 mile East on Hwy. 128</li> <li>• 256.329.0845</li> <li>• dump station is big rig friendly</li> </ul>	Latitude: 32.856028 Longitude: -85.927047	<b>Free for Registered Guests or fee for dump station use only</b> <ul style="list-style-type: none"> <li>• Open year round</li> <li>• potable and rinse water (non-potable) available</li> </ul>
Aliceville AL	<b>U.S. Army Corps of Engineers - Cochrane Campground</b> <ul style="list-style-type: none"> <li>• from Aliceville South State Route 17. 2</li> </ul>	Latitude: 33.083861 Longitude: -88.270794 <ul style="list-style-type: none"> <li>• 2 lanes</li> </ul>	<b>Free for Registered Guests or fee</b>

miles West of Huyuck Bridge  
• 205.373.8806

**for dump station use only**  
• Open year round  
• potable and rinse water (non-potable) available

---

Alpine  
AL

**Logan Landing RV Resort & Campground**

- 1036 Paul Bear Bryant Road
- 888.564.2671
- <http://www.loganlanding.com/>

Latitude: 33.436325  
Longitude: -86.268035

**Free for Registered Guests or fee for dump station use only**  
• Open year round  
• potable and rinse water (non-potable) available

---

Andalusia  
AL

**Conecuh National Forest - Open Pond Campground**

- located off of AL 137 6 miles South of the US 29/AL 137 junction, or 6 miles North of the community of Wing; also near mile marker 8; from the junction of CR 24, go 1/2 mile East on County Route 24, then 1 mile Southeast on National Forest Road (FR) 336; dump station is on the Left at the pay station
- 334.222.2555

Latitude: 31.091154  
Longitude: -86.545621  
• camp sites are about 1/2 mile from the dump station

**\$3.00 as part of the day use fee**  
• Open year round  
• water is available

---

Andalusia  
AL

**Sweet Home Alabama Campground & RV Park**

- 25882 Sailboat Road
- 334.388.0342
- dump station is big rig friendly

Latitude: 31.378124  
Longitude: -86.512056

**Free for Registered Guests or \$10.00 for dump station use only**  
• potable and rinse water (non-potable) available

Anniston **Anniston Army Depot RV Military**  
AL

- 8.0 miles West of Anniston
- 941.962.7417
- dump station is big rig friendly

Latitude: 33.620521  
Longitude: -85.962255

**Free for  
Military Use  
Only with  
Military ID  
Card**

- potable and  
rinse water  
(non-potable)  
available



# RV Dump Stations & Sani Dump Stations in Alaska, United States of America

## Sample E-book

Region: Alaska (AK)  
 Area in square miles: 571,951  
 Population: 731,158  
 Capital: Juneau  
 Largest city: Anchorage  
 Largest City Population: 32,113  
 Flower: Forget Me Not  
 Nickname: The Last Frontier  
 Tourist Information Website: <https://www.travelalaska.com/>  
 Tourist Information Phone: 907.465.2010



Approximately 220 dump stations listed around 85 cities/towns in Alaska (AK).

Although efforts are made to make sure the accuracy of the information presented, *Sanidumps.com* shall have neither liability nor responsibility to any person or entity with respect to any loss or damage caused, or alleged to be caused, directly or indirectly by the information contained here.



The *Sanidumps.com* Team

There's an e-Book for each country organized by location alphabetically.

Nearest City	Name / Address / Directions	Latitude / Longitude / Notes / Water	Cost / Seasons
Anchor Point AK	<b>Anchor River State Recreation Area</b> • 907.262.5581		• Open May through September
Anchor Point AK	<b>Stariski State Recreation Area</b> • 4.6 miles North of Anchor Point	Latitude: 59.843062 Longitude: -151.812048	
Anchor Point	<b>Tikaani Lodge and RV Park</b> • 30870 Sterling Highway	Latitude: 59.807811 Longitude: -151.832111	<b>\$20.00</b> • Open April

AK • Milepost 153.2 Sterling Highway  
• 907.235.2255  
• <https://www.tikaanilodge.com/>  
• dump station is big rig friendly

through  
October  
• potable and  
rinse water  
(non-potable)  
available

---

Anchorage **Anchorage Ship Creek Landing R.V. Park** Latitude: 61.222171  
AK • 150 North Ingra Street Longitude: -149.868811  
• close to downtown Anchorage  
• 907.277.0877  
• 888.778.7700  
• <http://www.alaskarv.com/>

**Free for Registered Guests or fee for dump station use only**  
• Open May through mid September  
• potable and rinse water (non-potable) available

---

Anchorage **Centennial Park Campground** Latitude: 61.226745  
AK • 8300 Glenn Highway Longitude: -149.733965  
• 907.343.6986  
• <https://www.muni.org/pages/default.aspx>

**Free for Registered Guests or \$10.00 for dump station use only**  
• Open mid May through October  
• potable and rinse water (non-potable) available

---

Anchorage **Chevron** Latitude: 61.218204  
AK Longitude: -149.732834

**Free**  
• potable and rinse water (non-potable) available

---

Anchorage **Chevron Station** Latitude: 61.216463  
AK • 832 East 6th Avenue Longitude: -149.868359

**Free**  
• rinse water (non-potable) available

---

Anchorage **Creekwood Inn Motel & R.V. Park**  
AK

- 2150 Seward Highway
- 907.258.6006
- <https://www.creekwoodinn-alaska.com/>
- dump station is big rig friendly

Latitude: 61.200975  
Longitude: -149.869345

**Free for Registered Guests or fee for dump station use only**

- Open May through September
- potable and rinse water (non-potable) available

---

Anchorage **Fountain Chevron Station**  
AK

- 3608 Minnesota Drive
- North of Spenard Road & Minnesota Drive

Latitude: 61.187881  
Longitude: -149.913484

**user fee charged**

---

Anchorage **MAPCO Express Store #5010**  
AK

- 1500 East 5th Avenue

Latitude: 61.217457  
Longitude: -149.854426

---



# RV Dump Stations & Sani Dump Stations in Arizona, United States of America

## Sample E-book

Region: Arizona (AZ)  
 Area in square miles: 113,635  
 Population: 7,421,401  
 Capital: Phoenix  
 Largest city: Phoenix  
 Largest City Population: 1,680,992  
 Flower: Saguaro Cactus Bloss  
 Nickname: The Grand Canyon State  
 Tourist Information Website: <https://tourism.az.gov/>  
 Tourist Information Phone: 800.842.8257



Approximately 290 dump stations listed around 161 cities/towns in Arizona (AZ).

Although efforts are made to make sure the accuracy of the information presented, *Sanidumps.com* shall have neither liability nor responsibility to any person or entity with respect to any loss or damage caused, or alleged to be caused, directly or indirectly by the information contained here.



The *Sanidumps.com* Team

There's an e-Book for each country organized by location alphabetically.

Nearest City	Name / Address / Directions	Latitude / Longitude / Notes	Cost / Seasons / Water
Ajo AZ	<b>Belly Acres R.V. Park</b> • 2050 Highway 85 • from Plaza (center of town) and Hwy. 85; go 2 miles North on Hwy. 85 • 520-387-5767 • <a href="http://www.bellyacresrvpark.com/">http://www.bellyacresrvpark.com/</a> • dump station is big rig friendly	Latitude: 32.394125 Longitude: -112.871587	<b>Free for Registered Guests or \$7.00 dump, \$5.00 water, \$10.00 for both</b> • Open year round • potable and rinse water (non-potable) available

Ajo AZ **Shadow Ridge R.V Resort**  
• 431 2nd Avenue  
• 40 miles South on Hwy. 85, between Texaco Station and Shell Station on the Right  
• 520.387.5055  
• <https://www.shadowridgerv.com/>

Latitude: 32.375375  
Longitude: -112.873457  
• we offer Free WiFi at all sites, large rig friendly

**\$10.00**  
• Open year round  
• potable and rinse water (non-potable) available;  
\$3.00

---

Alpine AZ **Alpine Village RV Park**  
• 42702 Highway 180  
• US 180 about 1/2 mile East of town  
• 928.339.1841

Latitude: 33.844981  
Longitude: -109.137269

**\$10.00**  
• Open year round  
• potable and rinse water (non-potable) available

---

Amado AZ **Mountain View R.V. Ranch**  
• 2843 East Frontage Road  
• from Tucson Interstate 19 to Arivaca Road (Exit 48), Left at bottom of highway ramp, Right on East Frontage Road  
• 520.398.9401  
• <http://www.mtviewrvranch.com/>

Latitude: 31.705392  
Longitude: -111.064331

**Free for Registered Guests or fee for dump station use only**  
• Open year round  
• potable and rinse water (non-potable) available

---

Apache Junction AZ **Carefree Manor RV Resort**  
• 1615 North Delaware Drive  
• 480.982.4008

Latitude: 33.429852  
Longitude: -111.571935

**For Registered Guests Only**  
• Open year round  
• potable and rinse water (non-potable) available

---

Apache Junction AZ **Happy Days R.V. Park**  
• 451 North Meridian Road  
• 480.982.4369  
• <http://www.happydaysrvpark.com/>

Latitude: 33.420394  
Longitude: -111.580711

**For Registered Guests Only**  
• Open year

- dump station is big rig friendly

round  
 • potable and  
 rinse water  
 (non-potable)  
 available

Apache  
 Junction  
 AZ

**KOA - Mesa / Apache Junction KOA  
 Campground**

- 1540 South Tomahawk Road
- from I-10 to US Highway 60 east, Exit 197 Tomahawk Road, North 1 mile.
- 480.982.4015
- 800.562.3404
- <https://koa.com/campgrounds/mesa/>
- dump station is big rig friendly

Latitude: 33.401078  
 Longitude: -111.529528

**For  
 Registered  
 Guests Only**  
 • Open year  
 round  
 • potable and  
 rinse water  
 (non-potable)  
 available

Apache  
 Junction  
 AZ

**Lost Dutchman State Park**

- 6109 North Apache Trail
- 6 miles Northeast of Apache Junction on AZ 88
- 480-982-4485
- dump station is available with paid camping fee

Latitude: 33.459781  
 Longitude: -111.482314

**For  
 Registered  
 Guests Only**  
 • Open year  
 round  
 • potable and  
 rinse water  
 (non-potable)  
 available

Apache  
 Junction  
 AZ

**Rock Shadows R.V. Resort**

- 600 South Idaho Road
- Hwy. 10 Exit 154; Hwy. 60 toward Globe to Exit 196, North on Idaho Road
- 480.982.0450
- <https://www.rockshadows.com/>

Latitude: 33.409551  
 Longitude: -111.545923

**For  
 Registered  
 Guests Only**  
 • Open year  
 round  
 • potable and  
 rinse water  
 (non-potable)  
 available

Apache  
 Junction  
 AZ

**Tonto National Forest - Tortilla  
 Campground**

- junction of Idaho Road and State Rt. 88, go East on Route 88 for 16.8 miles to campground sign
- 480.610.3300
- dump station is big rig friendly

Latitude: 33.528576  
 Longitude: -111.396899

**\$6.00**  
 • Open  
 October  
 through April  
 • water is  
 available

# RV Dump Stations & Sani Dump Stations in Arkansas, United States of America

## Sample E-book

Region: Arkansas (AR)  
 Area in square miles: 52,068  
 Population: 3,030,522  
 Capital: Little Rock  
 Largest city: Little Rock  
 Largest City Population: 197,312  
 Flower: Apple Blossom  
 Nickname: The Natural State  
 Tourist Information Website: <https://www.arkansas.com/>  
 Tourist Information Phone: 800.628.8725



Approximately 220 dump stations listed around 144 cities/towns in Arkansas (AR).

Although efforts are made to make sure the accuracy of the information presented, *Sanidumps.com* shall have neither liability nor responsibility to any person or entity with respect to any loss or damage caused, or alleged to be caused, directly or indirectly by the information contained here.



The *Sanidumps.com* Team

There's an e-Book for each country organized by location alphabetically.

Nearest City	Name / Address / Directions	Latitude / Longitude / Notes	Cost / Seasons / Water
Alma AR	<b>Crabtree RV Park</b> • 405 Heather Lane • 479.632.0909 • 888.577.7394 • <a href="https://www.crabtreeerv.com/">https://www.crabtreeerv.com/</a>	Latitude: 35.4908160 Longitude: -94.2294810	<b>Free for Registered Guests or fee for dump station use only</b> • Open year round • potable and rinse water (non-potable) available

Alma **Fort Smith / Alma Campground** Latitude: 35.521911 **Free for**  
AR • 3539 Highway 71 North Longitude: -94.221711 **Registered**  
• 479.632.2704 **Guests or fee**  
**for dump**  
**station use**  
**only**  
• Open year  
round  
• potable and  
rinse water  
(non-potable)  
available

---

Alma **U.S. Army Corps of Engineers - Clear** Latitude: 35.437328 **Free for**  
AR **Creek Campground** Longitude: -94.168139 **Registered**  
• 3610 Clear Creek Road **Guests or**  
• from Alma, AR, take State Route 162 5.2 **\$6.00 for**  
miles South **dump station**  
• 479.632.4882 **use only**  
• Open March  
through  
November  
• water is  
available

---

Arkadelphia **Arkadelphia Campground & RV Park** Latitude: 34.196091 **Free for**  
AR • 221 Frost Road Longitude: -93.057319 **Registered**  
• I-30 & Hwy. 7, 300 yards North on Hwy. 7, **Guests or fee**  
1 mile Northeast on Frost Road **for dump**  
• 870.246.4922 **station use**  
**only**  
• Open year  
round  
• potable and  
rinse water  
(non-potable)  
available

---

Arkadelphia **DeGray Lake State Park** **Free for**  
AR • 2027 State Park Entrance Road **Registered**  
• from Arkadelphia exit off I-30; 7 miles **Guests or**  
North on State Hwy. 7 **\$6.00 for**  
• 501.865.4501 **dump station**  
**use only**  
• Open year  
round  
• water is

---

Arkadelphia AR **U.S. Army Corps of Engineers - Alpine Ridge Campground**

- I-30 Exit 73; take State Hwy. 8 West 19 miles to Alpine, turn Right onto Fendley Road, go 8.5 miles to Alpine Ridge
- 870.246.5501

**Free for Registered Guests or \$6.00 for dump station use only**  
• Open year round  
• water is available

---

Arkadelphia AR **U.S. Army Corps of Engineers - Arlie Moore Campground**

- I-30 take Exit 78, take State Hwy. 7 North for 9 miles, turn Left onto Arlie Moore Road, go 2 miles to campground
- 870.246.5501

Latitude: 34.272736  
Longitude: -93.194167

**Free for Registered Guests or \$6.00 for dump station use only**  
• Open year round  
• water is available

---

Arkadelphia AR **U.S. Army Corps of Engineers - Caddo Drive**

- I-30 take Exit 78, take State Hwy. 7 North, turn Left onto Edgewood Road and go 3 miles to Caddo Drive
- 870.246.5501

**Free for Registered Guests or \$6.00 for dump station use only**  
• Open year round  
• water is available

---

Arkadelphia AR **U.S. Army Corps of Engineers - Edgewood**

- I-30 Exit 78; State Hwy. 7 North, turn Left on Edgewood Road and go 2 miles to Edgewood
- 870.246.5501

**Free for Registered Guests or \$6.00 for dump station use only**  
• Open year round  
• water is available

---

Arkadelphia **U.S. Army Corps of Engineers - Iron**  
AR **Mountain Campground**

Latitude: 34.223537  
Longitude: -93.129415

- I-30 Exit 78; State Hwy. 7 North, Left onto Skyline Drive, take Skyline Drive 2.5 miles, Right on Iron Mountain Road
- 870.246.5501
- dump station is big rig friendly

**Free for Registered Guests or \$6.00 for dump station use only**

- Open year round
- water is available



# RV Dump Stations & Sani Dump Stations in California, United States of America

## Sample E-book

Region: California (CA)  
 Area in square miles: 155,959  
 Population: 39,368,078  
 Capital: Sacramento  
 Largest city: Los Angeles  
 Largest City Population: 513,624  
 Flower: California Poppy  
 Nickname: The Golden State  
 Tourist Information Website: <https://www.visitcalifornia.com/>  
 Tourist Information Phone: 800.462.2543



Approximately 910 dump stations listed around 805 cities/towns in California (CA).



Although efforts are made to make sure the accuracy of the information presented, *Sanidumps.com* shall have neither liability nor responsibility to any person or entity with respect to any loss or damage caused, or alleged to be caused, directly or indirectly by the information contained here.

The *Sanidumps.com* Team

There's an e-Book for each country organized by location alphabetically.

Nearest City	Name / Address / Directions	Latitude / Longitude / Notes	Cost / Seasons / Water
Acton CA	<b>KOA - Acton / Los Angeles North KOA Campground</b> • 7601 Soledad Canyon Road • 661-268-1214 • 800-562-2172 • <a href="https://koa.com/campgrounds/acton/">https://koa.com/campgrounds/acton/</a> • dump station is big rig friendly	Latitude: 34.437921 Longitude: -118.265679	<b>For Registered Guests Only</b> • Open year round • potable and rinse water (non-potable) available
Acton	<b>Robin's Nest RV Park</b>	Latitude: 34.438482	<b>Free for</b>



CA • 8237 Soledad Canyon Road  
• 661.268.1221

Longitude: -118.278601

**Registered  
Guests or fee  
for dump  
station use  
only**  
• potable and  
rinse water  
(non-potable)  
available

---

Acton **Soledad Canyon Thousand Trails**  
CA • 4700 Crown Valley Road  
• I-5 to Hwy. 14  
• 661.269.1740  
• dump station is big rig friendly

Latitude: 34.450985  
Longitude: -118.201891

**For  
Registered  
Guests Only**  
• Open year  
round  
• potable and  
rinse water  
(non-potable)  
available

---

Acton **The Californian RV Resort**  
CA • 1535 West Sierra Highway  
• 888.787.8386  
• dump station is big rig friendly

Latitude: 34.487601  
Longitude: -118.142709

**For  
Registered  
Guests Only**  
• Open year  
round  
• potable and  
rinse water  
(non-potable)  
available

---

Adelanto **Adelanto RV Park & Resort**  
CA • 11301 Air Expressway  
• Hwy. 395  
• 877-246-5554

Latitude: 34.571621  
Longitude: -117.417759

**For  
Registered  
Guests Only**  
• Open year  
round  
• potable and  
rinse water  
(non-potable)  
available  
\$10.00

---

Aguanga **Jojoba Hills Resort (Co-op)**  
CA • 45120 Highway 79 South  
• I-15; take Hwy. 79 South; 17 mile to resort  
on Left, 1/2 mile West of Aguanga

Latitude: 33.435458  
Longitude: -116.849208  
• \$5.00 dump fee if you are  
not paying for a full hook up

**For  
Registered  
Guests Only**  
• Open year

- 951.767.9130
- <https://www.jojobahills.com/>

site; California DOT restricts all roads leading to Jojoba Hills to motorhomes of 40 ft or less in length, trailers are not restricted

- round
- potable and rinse water (non-potable) available

Aguanga CA **Outdoor Resorts Rancho California RV Resort**

- 45525 Highway 79 South
- Hwy. 371 and Hwy. 79 South
- 888.767.0848
- <https://www.outdoor-resorts.com/rancho/>

Latitude: 33.440421  
Longitude: -116.857835

- the following types of RVs are allowed at the resort: Class A, 5th wheels, no toy haulers, must be 10 years or newer

**For Registered Guests Only**

- Open year round
- potable and rinse water (non-potable) available

Albion CA **Albion River Campground**

- 34500 Highway 1
- 707.937.0606
- <https://albionrivercampground.com/>

Latitude: 39.226295  
Longitude: -123.766481

**Free for Registered Guests or fee for dump station use only**

- Open year round
- potable and rinse water (non-potable) available

Alpine CA **Viejas Indian Reservation - Ma-Tar-Awa RV Camper Park**

- 25 Browns Road
- 619.445.3275
- dump station is big rig friendly

Latitude: 32.849478  
Longitude: -116.679134

**\$25.00**

- Open year round
- potable and rinse water (non-potable) available

Alturas CA **Sully's R.V. Park**

- 602 South East Street
- dump station is big rig friendly

Latitude: 41.479452  
Longitude: -120.539738


**For Registered Guests Only**

- Open year round
- potable and rinse water (non-potable)

Sanidumps.com

# RV Dump Stations & Sani Dump Stations in Colorado, United States of America

## Sample E-book

Region: Colorado (CO)   
 Area in square miles: 103,718  
 Population: 5,807,719  
 Capital: Denver  
 Largest city: Denver  
 Largest City Population: 727,211  
 Flower: Rocky Mountain Colum  
 Nickname: The Centinnial State  
 Tourist Information Website: <https://www.colorado.com/>  
 Tourist Information Phone: 800.265.6723

Approximately 290 dump stations listed around 216 cities/towns in Colorado (CO).



Although efforts are made to make sure the accuracy of the information presented, *Sanidumps.com* shall have neither liability nor responsibility to any person or entity with respect to any loss or damage caused, or alleged to be caused, directly or indirectly by the information contained here.

The *Sanidumps.com* Team

There's an e-Book for each country organized by location alphabetically.

Nearest City	Name / Address / Directions	Latitude / Longitude / Notes	Cost / Seasons / Water
Alamosa CO	<b>Alamosa Economy Campground</b> • 12532 Highway 160 East • 719.589.5574 • dump station is big rig friendly	Latitude: 37.473011 Longitude: -105.813081	<b>For Registered Guests Only</b> • Open year round • potable and rinse water (non-potable) available
Alamosa	<b>Alta Convenience</b>	Latitude: 37.478275	• rinse water

CO • 3213 Main Street Longitude: -105.900602 (non-potable)  
• 719.589.4637 available  
• dump station is big rig friendly

---

Alamosa **KOA - Alamosa KOA Campground** Latitude: 37.474518 **Free for**  
CO • 6900 Juniper Lane Longitude: -105.798068 **Registered**  
• 719-589-9757 • closed early for the 2020 - **Guests or fee**  
• 800-562-9157 2021 winter due to COVID **for dump**  
• <https://koa.com/campgrounds/alamosa/> **station use**  
• dump station is big rig friendly **only**  
• Open mid  
April through  
mid October  
• potable and  
rinse water  
(non-potable)  
available

---

Alamosa **Wright Valley Oil Station** Latitude: 37.474909 **\$10.00**  
CO • Highway US 160 / US 285; on North side of Longitude: -105.892857  
highway next to TruValue about 1 block East  
of Walmart  
• dump station is big rig friendly

---

Almont **Taylor Park Trading Post / Colorado** Latitude: 38.814065 **\$7.00**  
CO **Dream Ranch RV Park** Longitude: -106.548101 • potable and  
• 23044 County Road 742 • public RV dump station rinse water  
• 70.641.2555 (non-potable)  
• <http://www.taylorparktradingpost.com/> available

---

Almont **USDA Forest Service - Lakeview Big Horn** Latitude: 38.818447 **For**  
CO **Campground** Longitude: -106.578957 **Registered**  
• from Gunnison, travel North on Hwy. 135 **Guests Only**  
approximately 10 miles to Almont, turn Right **• Open May**  
on County Road 742, travel 25 miles through **September**  
• 970.642.0566 **water is**  
**available**

---

Antero **Antero Division of Wildlife** Latitude: 38.976507  
Junction • Pike National Forest Longitude: -105.893348  
CO • dump station is big rig friendly

---

Antonito **Conejos River Campground** Latitude: 37.067271  
CO • 26714 Highway 17 Longitude: -106.222562 **Free for Registered Guests or fee for dump station use only**  
• from junction of US 285 & State Highway 17, West 12 miles on State Highway 17  
• 719.376.5943  
• <https://www.conejosrivercampground.com/>  
• dump station is big rig friendly

- Open mid May through October
- potable and rinse water (non-potable) available

---

Antonito **Rio Grande National Forest - Lake Fork**  
CO • 23 miles West of Antonito on State Hwy. 17;  
16 miles Northwest on FS 250 • water is available

---

Arboles **Navajo State Park** Latitude: 37.007598  
CO • 1526 County Road Longitude: -107.417031 **\$18.00 and \$8.00 to get into the park**  
• 970.883.2208  
• dump station is big rig friendly  
• Open year round  
• water is available

# RV Dump Stations & Sani Dump Stations in Connecticut, United States of America

## Sample E-book

Region: Connecticut (CT)  
 Area in square miles: 4,845  
 Population: 3,557,006  
 Capital: Hartford  
 Largest city: Bridgeport  
 Largest City Population: 122,105  
 Flower: Mountain Laurel  
 Nickname: The Constitution State  
 Tourist Information Website: <https://www.ctvisit.com/>  
 Tourist Information Phone: 800.282.6863



Approximately 70 dump stations listed around 121 cities/towns in Connecticut (CT).



Although efforts are made to make sure the accuracy of the information presented, *Sanidumps.com* shall have neither liability nor responsibility to any person or entity with respect to any loss or damage caused, or alleged to be caused, directly or indirectly by the information contained here.

The *Sanidumps.com* Team

There's an e-Book for each country organized by location alphabetically.

Nearest City	Name / Address / Directions	Latitude / Longitude / Notes	Cost / Seasons / Water
Ashford CT	<b>Brialee RV &amp; Tent Park</b> • 174 Laurel Lane • 860.429.8359 • <a href="http://www.brialee.net/">http://www.brialee.net/</a>	Latitude: 41.885219 Longitude: -72.176122	<b>Free for Registered Guests or fee for dump station use only</b> • Open April through December • potable and rinse water (non-potable) available Page 31 of 200

---

Baltic CT	<b>Salt Rock State Park Campground</b> <ul style="list-style-type: none"><li>• 173 Scotland Road</li><li>• 2.4 miles North of Baltic</li><li>• 860.822.0884</li></ul>	Latitude: 41.642065 Longitude: -72.092839	<ul style="list-style-type: none"><li>• Open mid May through late September</li><li>• potable and rinse water (non-potable) available</li></ul>
--------------	---	--	---

---

Bantam CT	<b>Cozy Hills Campground</b> <ul style="list-style-type: none"><li>• 1311 Bantam Road</li><li>• Route 202</li><li>• 860.567.2119</li><li>• <a href="https://www.cozyhills.com/">https://www.cozyhills.com/</a></li></ul>	Latitude: 41.709424 Longitude: -73.269318	<b>Free for Registered Guests or fee for dump station use only</b> <ul style="list-style-type: none"><li>• Open May through mid October</li><li>• potable and rinse water (non-potable) available</li></ul>
--------------	--	--	---

---

Bantam CT	<b>White Memorial Family Campground</b> <ul style="list-style-type: none"><li>• 123 North Shore Road</li><li>• 860.567.0089</li></ul>	Latitude: 41.713109 Longitude: -73.225704	<b>Free for Registered Guests or fee for dump station use only</b> <ul style="list-style-type: none"><li>• Open early April through mid October</li><li>• potable and rinse water (non-potable) available</li></ul>
--------------	---	--	---

---

Barkhamsted CT	<b>American Legion State Forest - Austin Hawes Campground</b> <ul style="list-style-type: none"><li>• 860.379.0922</li></ul>	Latitude: 41.934499 Longitude: -73.003634	<b>Free for Registered Guests or \$20.00 for dump station use only</b> <ul style="list-style-type: none"><li>• Open mid April through</li></ul>
-------------------	--	--	---



mid October  
• potable and  
rinse water  
(non-potable)  
available

---

Barkhamsted **White Pines Campsites**

CT

- 232 Old North Road
- 860.379.0124

Latitude: 41.938141

Longitude: -73.039089

**For  
Registered  
Guests Only**

• Open mid  
April through  
mid October  
• potable and  
rinse water  
(non-potable)  
available

---

Bozrah  
CT

**Acorn Acres Campground**

- 135 Lake Road
- 860.859.1020
- <http://www.acornacrescampsites.com/>

Latitude: 41.530436

Longitude: -72.223663

**Free for  
Registered  
Guests or fee  
for dump  
station use  
only**

• potable and  
rinse water  
(non-potable)  
available

---

Bozrah  
CT

**Odetah Campground**

- 38 Bozrah Street
- 860.889.4144
- 800.448.1193
- <http://www.odetah.com/>

Latitude: 41.554108

Longitude: -72.166609

**Free for  
Registered  
Guests or fee  
for dump  
station use  
only**

• Open May  
through  
October  
• potable and  
rinse water  
(non-potable)  
available

---

Chaplin  
CT

**Nickerson Park Campground**

- 1036 Phoenixville Road
- 860.455.0007

Latitude: 41.832326

Longitude: -72.094133

**Free for  
Registered  
Guests or fee**

- <http://www.nickersonpark.com/>
- dump station is big rig friendly

**for dump station use only**

- Open year round
- potable and rinse water (non-potable) available

---

Clinton  
CT

**Riverdale Farm Campsite**

- 111 River Road
- 860.669.5388
- dump station is big rig friendly

Latitude: 41.307194

Longitude: -72.581956

- cash or check no credit cards


**For Registered Guests Only**

- potable and rinse water (non-potable) available

---

# RV Dump Stations & Sani Dump Stations in Delaware, United States of America

## Sample E-book

Region: Delaware (DE)   
 Area in square miles: 1,954  
 Population: 986,809  
 Capital: Dover  
 Largest city: Wilmington  
 Largest City Population: 38,079  
 Flower: Peach Blossom  
 Nickname: The First State  
 Tourist Information Website: <https://www.visitdelaware.com/>  
 Tourist Information Phone: 800.441.8846

Approximately 20 dump stations listed around 28 cities/towns in Delaware (DE).

Although efforts are made to make sure the accuracy of the information presented, *Sanidumps.com* shall have neither liability nor responsibility to any person or entity with respect to any loss or damage caused, or alleged to be caused, directly or indirectly by the information contained here.



The *Sanidumps.com* Team

There's an e-Book for each country organized by location alphabetically.

Nearest City	Name / Address / Directions	Latitude / Longitude / Notes	Cost / Seasons / Water
Bear DE	<b>Lum's Pond State Park</b> • 3355 Red Lion Road • 302.368.6989 • dump station is big rig friendly	Latitude: 39.549945 Longitude: -75.718115	<b>Free for Registered Guests or fee for dump station use only</b> • rinse water (non-potable) available

Bethany Beach DE **Military Park- Bethany Beach Training Site**  
• 10 miles from Ocean City, MD, and 12 miles from Rehoboth Beach; from Hwy. 1 to Bethany Beach; after entering main gate, past helicopter display, take next Right by VFW BBQ stand  
• 302.854.7902

Latitude: 38.547021  
Longitude: -75.062371  
Free for Military Use Only with Delaware Military ID Card  
• Open year round

---

Dover DE **Dover Downs Casino / Dover International Speedway**  
• 1131 North DuPont Highway  
• from US-13 in Dover, come into the main entrance for the casino, follow drive around to your Left; dump station is on Left between two yellow poles on the edge of the gravel lot, look for a green pipe and a red water spigot; can be approached from either direction as long as you don't block the road  
• 302-674-4600  
• <https://www.doverdowns.com/>  
• dump station is big rig friendly

Latitude: 39.188785  
Longitude: -75.536396  
Free • Open year round  
• no water available  
Dover Downs is under new ownership and don't seem to be RV friendly, there are signs now that say no overnight parking, and there is no water at the dump station

---

Dover DE **Military Park - Dover AFB FamCamp**  
• enter through North Gate (Commercial Gate) only  
• 302.677.3959  
• [http://www.doverafbsservices.com/leisure\\_recreation/outdoor\\_recreation.php](http://www.doverafbsservices.com/leisure_recreation/outdoor_recreation.php)

Latitude: 39.113811  
Longitude: -75.457411  
Free for Military Use Only with Military ID Card  
• Open year round  
• potable and rinse water (non-potable) available

---

Felton  
DE  
**Killens Pond State Park**  
• 5025 Killens Pond Road  
• US 13; 1 miles Southeast of Felton  
• 302.284.3412  
• dump station is big rig friendly

Latitude: **Free for**  
38.977151 **Registered**  
Longitude: **Guests or**  
-75.534665 **\$7.00 for**  
**dump**  
**station use**  
**only**  
• Open  
year round  
• potable  
and rinse  
water  
(non-  
potable)  
available

---

Felton  
DE  
**Killens Pond State Park**  
• 3015 Paradise Ally Road  
• US 13; 1 miles Southeast of Felton

Latitude: **Free for**  
38.977162 **Registered**  
Longitude: **Guests or**  
-75.534669 **\$7.00 for**  
**dump**  
**station use**  
**only**  
• Open  
year round  
• water is  
available

---

Fenwick  
Island  
DE  
**Treasure Beach Recreational Vehicle (RV) Park and Campground**  
• 37291 Lighthouse Road  
• 302.436.8001  
• <https://www.treasurebeachrvpark.com/>  
• dump station is big rig friendly

Latitude: **Free for**  
38.462738 **Registered**  
Longitude: **Guests or**  
-75.079724 **fee for**  
**dump**  
**station use**  
**only**  
• Open late  
April  
through  
mid  
October  
• potable  
and rinse  
water  
(non-  
potable)  
available

---

Glasgow **Lums Pond State Park**  
DE • 1068 Howell School Road  
• 302.368.6989

Latitude: **Free for**  
39.573147 **Registered**  
Longitude: **Guests or**  
-75.706245 **\$10.00 for**  
• back in **dump**  
only **station use**  
**only**  
• Open  
year round  
• water is  
available

---

Harrington **Delaware State Fairgrounds**  
DE • Hwy. 13; Dupont Hwy.

Latitude: **For**  
38.907598 **Registered**  
Longitude: **Guests**  
-75.570573 **Only**  
• for • water is  
Registered available  
Guests  
Only who  
pay \$30  
per night

---


Harrington **G & R Campground**  
DE • 4075 Gun & Rod Club Road  
• 302.398.8108  
• <https://www.gnrcampground.com/>

Latitude: **Free for**  
38.912508 **Registered**  
Longitude: **Guests or**  
-75.534528 **fee for**  
**dump**  
**station use**  
**only**  
• Open  
year round  
• potable  
and rinse  
water  
(non-  
potable)  
available

---

# RV Dump Stations & Sani Dump Stations in Florida, United States of America

## Sample E-book

Region: Florida (FL)   
 Area in square miles: 53,927  
 Population: 21,733,312  
 Capital: Tallahassee  
 Largest city: Jacksonville  
 Largest City Population: 782,623  
 Flower: Orange Blossom  
 Nickname: The Sunshine State  
 Tourist Information Website: <https://www.visitflorida.com/en-us.html>  
 Tourist Information Phone: 888.735.2872

Approximately 550 dump stations listed around 370 cities/towns in Florida (FL).

Although efforts are made to make sure the accuracy of the information presented, *Sanidumps.com* shall have neither liability nor responsibility to any person or entity with respect to any loss or damage caused, or alleged to be caused, directly or indirectly by the information contained here.



The *Sanidumps.com* Team

There's an e-Book for each country organized by location alphabetically.

Nearest City	Name / Address / Directions	Latitude / Longitude / Notes	Cost / Seasons / Water
Alachua FL	<b>Travelers Campground</b> • 17701 April Boulevard • 386.462.2505 • <a href="https://www.travelerscampground.com/">https://www.travelerscampground.com/</a>	Latitude: 29.814317 Longitude: -82.513472	<b>Free for Registered Guests or fee for dump station use only</b> • Open year round • potable and rinse water (non-potable) available

Altoona FL **Ocala National Forest - Big Bass Campground**  
• 352.669.3153  
• dump station is big rig friendly

Latitude: 28.986508  
Longitude: -81.785022

• Open mid October through mid April  
• water is available

---

Altoona FL **Ocala National Forest - Clearwater Lake Campground**  
• 26301 Highway 42 Southeast  
• 352.669.3888

Latitude: 28.988101  
Longitude: -81.711487

**Free for Registered Guests or fee for dump station use only**  
• Open year round  
• water is available

---

Altoona FL **USDA Forest Service - Alexander Springs Recreation Area**  
• I-75 take Hwy. 40 East through Ocala and Silver Springs approximately 40 miles to Hwy. 19. South on Hwy. 19 approximately 5 miles to Country Road 445 (CR-445). East on CR-445  
• 352.669.3522

Latitude: 29.078953  
Longitude: -81.578011

• Open year round  
• water is available

---

Alva FL **U.S. Army Corps of Engineers - W.P. Franklin North Campground**  
• 17850 North Franklin Lock Road  
• 239.694.8770

Latitude: 26.723549  
Longitude: -81.692321

• Open year round  
• water is available

---

Apopka FL **KOA - Orlando Northwest / Orange Blossom KOA**  
• 3800 West Orange Blossom Trail  
• 407-886-3260  
• 800-562-5634  
• <https://koa.com/campgrounds/orlando-nw-orange-blossom/>  
• dump station is big rig friendly

Latitude: 28.698752  
Longitude: -81.572373

**Free for Registered Guests or fee for dump station use only**  
• Open year round  
• potable and rinse water (non-potable) available



---

Apopka **Orange Blossom RV Park** Latitude: 28.699241 **\$25.00**  
FL • 3800 West Orange Blossom Trail Longitude: -81.572433  
• Hwy. 441  
• 407.886.3260  
• <http://www.obrvresort.com/>  
• Open year round  
• potable and rinse water (non-potable) available

---

Apopka **Sun Resorts** Latitude: 28.637251 **For Registered Guests Only**  
FL • 3000 Clarcona Road Longitude: -81.500946  
• 407.886.4491  
• Open year round  
• potable and rinse water (non-potable) available

---

Apopka **Wekiwa Springs State Park** Latitude: 28.710511 **Free for Registered Guests or \$10.00 for dump station use only**  
FL • 1800 Wekiwa Circle Longitude: -81.462905  
• 407.884.2008  
• Open year round  
• water is available

---

Arcadia **Arcadia Peace River Campground** Latitude: 27.226591 **Free for Registered Guests or fee for dump station use only**  
FL • 2998 Highway 70 Northwest Longitude: -81.890106  
• 800.559.4011  
• <http://www.peacrivercampground.com/>  
• Open year round  
• potable and rinse water (non-potable) available

---

# RV Dump Stations & Sani Dump Stations in Georgia, United States of America

## Sample E-book

Region: Georgia (GA)  
 Area in square miles: 59,428  
 Population: 10,710,017  
 Capital: Atlanta  
 Largest city: Atlanta  
 Largest City Population: 5,376,285  
 Flower: Cherokee Rose  
 Nickname: The Peach State  
 Tourist Information Website: <https://georgia.gov/>  
 Tourist Information Phone: 404.656.3590



Approximately 210 dump stations listed around 229 cities/towns in Georgia (GA).

Although efforts are made to make sure the accuracy of the information presented, *Sanidumps.com* shall have neither liability nor responsibility to any person or entity with respect to any loss or damage caused, or alleged to be caused, directly or indirectly by the information contained here.



The *Sanidumps.com* Team

There's an e-Book for each country organized by location alphabetically.

Nearest City	Name / Address / Directions	Latitude / Longitude / Notes	Cost / Seasons / Water
Adel GA	<b>Reed Bingham State Park</b> • 542 Reed Bingham Road • 6 miles West of Adel off GA 37 • 229.896.3551 • 800.864.7275	Latitude: 31.160241 Longitude: -83.535905	<b>\$3.00</b> • Open year round • water is available
Albany GA	<b>BLOCSTOP Travel Center</b> • 1400 Moultrie Road • 229.436.0131 • <a href="http://bradlanieroil.com/">http://bradlanieroil.com/</a> • dump station is big rig friendly	Latitude: 31.540387 Longitude: -84.105759	• Open year round; 24 hours • rinse water (non-potable) available

---

Albany GA	<b>Creekside Plantation Campground and R.V.</b> <ul style="list-style-type: none"><li>• 2700 Liberty Expressway East</li><li>• 229.886.0504</li></ul>	Latitude: 31.452911 Longitude: -84.117819	<b>Free for Registered Guests or fee for dump station use only</b> <ul style="list-style-type: none"><li>• Open year round</li><li>• potable and rinse water (non-potable) available</li></ul>
--------------	---	--	--

---

Albany GA	<b>Military Park - MCLB Albany RV Park</b> <ul style="list-style-type: none"><li>• Interstate 75 South to Exit 99 Continue on 300 W to Albany (approximately 45 miles) right onto Oglethorpe left onto Mock Road left onto Short Street</li><li>• 229.639.5246</li></ul>	Latitude: 31.553001 Longitude: -84.033999 <ul style="list-style-type: none"><li>• Marine Corps Logistics Base</li></ul>	<b>Free for Military Use Only with Military ID Card</b> <ul style="list-style-type: none"><li>• Open year round</li><li>• potable and rinse water (non-potable) available</li></ul>
--------------	--	--	---

---

Albany GA	<b>The Parks at Chehaw Campground</b> <ul style="list-style-type: none"><li>• 105 Chehaw Park Road</li><li>• US 19 bypass and exit at North Jefferson Street Exit (first exit after you cross the Flint River coming from East); take a Right at the Philema (Hwy. 91) intersection and the park will be about 1 mile on the Left</li><li>• 229.430.5275</li><li>• <a href="https://www.parksatchehaw.org/">https://www.parksatchehaw.org/</a></li></ul>	Latitude: 31.617688 Longitude: -84.138185 <ul style="list-style-type: none"><li>• RV dump station is near bath house in RV campground;</li></ul> roads in campground are dirt; campground located in local park, with campground, zoo, playground, and other activities; easy to find and easy access	<b>\$5.00</b> <ul style="list-style-type: none"><li>• Open year round</li><li>• rinse water (non-potable) available</li></ul>
--------------	--	--	---

---

Americus GA	<b>Brickyard Plantation Golf Club and RV Park</b> <ul style="list-style-type: none"><li>• 1619 Highway 280 East</li><li>• 229.874.1234</li><li>• <a href="https://www.brickyardgolfclub.com/">https://www.brickyardgolfclub.com/</a></li></ul>	Latitude: 32.004592 Longitude: -84.112411	<b>Free for Registered Guests or fee for dump station use only</b> <ul style="list-style-type: none"><li>• Open year round</li><li>• potable and</li></ul>
----------------	--	--	--

rinse water  
(non-potable)  
available

---

Americus **KOA - Americus KOA**

- GA
- 1619 Highway 280 East
  - 229-874-1234
  - 800-562-5805
  - <https://koa.com/campgrounds/mericus/>
  - dump station is big rig friendly

Latitude: 32.006571  
Longitude: -84.110871

**Free for Registered Guests or fee for dump station use only**

- Open year round
- potable and rinse water (non-potable) available

---

Appling **Military Park - Pointes West Recreation Area**

- GA
- I-20, take US221 North for about 9 miles, turn Left on Hwy. 104 and go about 4.75 miles, stay to the Right at Hwy. 47, after 1/2 miles, turn Right onto Pike Avenue which goes to the campground
  - 706.541.1057
  - <https://www.fortgordon.com/pointeswest.htm>
  - dump station is big rig friendly

Latitude: 33.687712  
Longitude: -82.318755

- Fort Gordon

**Free for Military Use Only with Military ID Card**

- Open year round
- potable and rinse water (non-potable) available

---

Appling **Military Park -Leitner Lake Recreation Area**

- GA
- I-20 East from Atlanta or I-20 West from Columbia; Exit #196 I-520 Bobby Jones Expressway Eastbound, Exit & turn Right, Hwy. 78 Gordon Hwy. (about 3 miles), follow Gordon Hwy. and turn Left into Gate 1
  - 706.791.3317
  - <https://gordon.armymwr.com/>

Latitude: 33.371111  
Longitude: -82.255111

- Fort Gordon

**Free for Military Use Only with Military ID Card**

- Open year round

---

Appling **Mistletoe State Park**

- GA
- 3725 Mistletoe Road
  - I-20 Exit 60; 12 miles North
  - 706.541.0321
  - 800.864.7275

Latitude: 33.635794  
Longitude: -82.396489

**\$3.00**

- Open year round
- water is available

Sanidumps.com

# RV Dump Stations & Sani Dump Stations in Hawaii, United States of America

## Sample E-book

Region: Hawaii (HI)  
 Area in square miles: 6,423  
 Population: 1,407,006  
 Capital: Honolulu  
 Largest city: Honolulu  
 Largest City Population: 377,379  
 Flower: Pua Aloalo  
 Nickname: The Aloha State  
 Tourist Information Website: <https://www.hawaiiitourismauthority.org/>  
 Tourist Information Phone: 808.923.1811



Approximately 0 dump stations listed around 18 cities/towns in Hawaii (HI).

Although efforts are made to make sure the accuracy of the information presented, *Sanidumps.com* shall have neither liability nor responsibility to any person or entity with respect to any loss or damage caused, or alleged to be caused, directly or indirectly by the information contained here.



The *Sanidumps.com* Team

There's an e-Book for each country organized by location alphabetically.

Nearest City	Name / Address / Directions	Latitude / Longitude / Notes	Cost / Seasons / Water
Hilo HI	<b>Wastewater Treatment Plant</b> • 108 Railroad Avenue • 808.961.8338	Latitude: 19.709575 Longitude: -155.063546	<b>Free</b> • Open year round

# RV Dump Stations & Sani Dump Stations in Idaho, United States of America

## Sample E-book

Region: Idaho (ID)  
 Area in square miles: 82,747  
 Population: 1,826,913  
 Capital: Boise  
 Largest city: Boise  
 Largest City Population: 193,161  
 Flower: Syringa  
 Nickname: The Gem State  
 Tourist Information Website: <https://www.accessidaho.org/>  
 Tourist Information Phone: 800.635.7820



Approximately 340 dump stations listed around 163 cities/towns in Idaho (ID).

Although efforts are made to make sure the accuracy of the information presented, *Sanidumps.com* shall have neither liability nor responsibility to any person or entity with respect to any loss or damage caused, or alleged to be caused, directly or indirectly by the information contained here.



The *Sanidumps.com* Team

There's an e-Book for each country organized by location alphabetically.

Nearest City	Name / Address / Directions	Latitude / Longitude / Notes	Cost / Seasons / Water
Aberdeen ID	<b>Sportsman Park on American Falls Reservoir</b> • 1359 Hansen Avenue • 3 miles from Aberdeen on East Boat Dock Road • 208.397.3000 • dump station is big rig friendly	Latitude: 42.949974 Longitude: -112.778422	<b>Free</b> • water is available
American Falls ID	<b>Indian Springs Resort</b> • 3249 Indian Springs Road • 3 miles West of American Falls • 208.226.2174	Latitude: 42.726515 Longitude: -112.874888	<b>Free for Registered Guests or fee for dump</b>

**station use only**

- Open May through September
- potable and rinse water (non-potable) available

---

American **Massacre Rocks State Park**  
Falls ID • 3592 North Park Lane  
• 10 miles West on I-86 Exit 28  
• 208.548.2672

Latitude: 42.670212  
Longitude: -112.996186

**Free for Registered Guests or fee for dump station use only**  
• Open year round  
• water is available

---

American **Seagull Bay Yacht Club**  
Falls ID • 2595 Seagull Bay Road  
• I-86 Seagull Bay Exit  
• 208.226.2086  
• <http://www.seagullbayyc.com/>

Latitude: 42.826147  
Longitude: -112.809451

**Free for Registered Guests or fee for dump station use only**  
• Open May through October  
• potable and rinse water (non-potable) available

---

American **Selcho Oil Company**  
Falls ID • Madison Street and Oregon Trail Road

Latitude: 42.789527  
Longitude: -112.854638

---

American **Willow Bay Marina**  
Falls ID • 702 Roosevelt Street  
• 1.25 miles North on Fort Hall Avenue

Latitude: 42.782833  
Longitude: -112.845562

**Free for Registered Guests or fee for dump station use only**



• potable and  
rinse water  
(non-potable)  
available

---

American Falls ID **Willow Bay Recreation Area**  
• 2830 Marina Road  
• I-86 Exit 40; Hwy. 39 1/2 mile Right on  
Marina Road  
• 208.226.2688  
• dump station is big rig friendly

Latitude: 42.799472  
Longitude: -112.846201

**Free**  
• Open April  
through  
October  
• water is  
available

---

Arco ID **Butte County Dump Station**  
• 2437 US 20  
• Hwy. 20 / Hwy. 26 South of town; located  
next to Jack's Travel Plaza

Latitude: 43.461765  
Longitude: -113.562962

**Free**

---

Arco ID **Jack's Travel Plaza**  
• 2437 Highway 20  
• Hwy. 20/26  
• 208.527.8948  
• dump station is big rig friendly

Latitude: 43.630785  
Longitude: -113.293385

**Free**  
• Open mid  
May through  
early October  
• rinse water  
(non-potable)  
available

---

Arco ID **KOA - Craters of the Moon / Arco KOA Journey**  
• 2424 North 3000 West  
• South of Arco on Country Road; 1/4 mile  
• 208-527-8513  
• 800-562-3408  
• <https://koa.com/campgrounds/craters-of-the-moon/>  
• dump station is big rig friendly

Latitude: 43.626845  
Longitude: -113.296014

**Free for  
Registered  
Guests or fee  
for dump  
station use  
only**  
• Open April  
through  
October  
• potable and  
rinse water  
(non-potable)  
available

# RV Dump Stations & Sani Dump Stations in Illinois, United States of America

## Sample E-book

Region: Illinois (IL)  
 Area in square miles: 55,584  
 Population: 12,587,530  
 Capital: Springfield  
 Largest city: Chicago  
 Largest City Population: 2,842,518  
 Flower: Purple Violet  
 Nickname: Land of Lincoln  
 Tourist Information Website: <https://www2.illinois.gov/>  
 Tourist Information Phone: 800.487.2446



Approximately 250 dump stations listed around 476 cities/towns in Illinois (IL).

Although efforts are made to make sure the accuracy of the information presented, *Sanidumps.com* shall have neither liability nor responsibility to any person or entity with respect to any loss or damage caused, or alleged to be caused, directly or indirectly by the information contained here.



The *Sanidumps.com* Team

There's an e-Book for each country organized by location alphabetically.

Nearest City	Name / Address / Directions	Latitude / Longitude / Notes	Cost / Seasons / Water
Addison IL	<b>Addison Water Treatment Plant</b> • 249 South Villa Avenue • North of Fullerton Avenue on Villa Avenue • dump station is big rig friendly	Latitude: 41.922298 Longitude: -87.975791	<b>Free</b> • closes at 3:00 p.m. • no water available
Amboy IL	<b>Green River Oaks Camping Resort</b> • 1442 Sleepy Hollow Road • 815-857-2815 • <a href="https://www.greenriveroaks.com/">https://www.greenriveroaks.com/</a>	Latitude: 41.682432 Longitude: -89.355111	<b>Free for Registered Guests or fee for dump station use only</b>

- Open late April through mid October
- potable and rinse water (non-potable) available

---

Amboy **Mendota Hills Campground**  
IL

- 642 US Route 52
- 815.849.5930
- <https://www.mendotahillscampground.com/>

Latitude: 41.678399  
Longitude: -89.281434

**Free for Registered Guests or fee for dump station use only**

- Open year round
- potable and rinse water (non-potable) available

---

Amboy **O'Connell's Yogi Bear's Jellystone Park Camp-Resort**  
IL

- 970 Green Wing Road
- 815.857.3860
- <http://www.jellystoneamboy.com/>

Latitude: 41.7233960  
Longitude: -89.2656330

**Free for Registered Guests or fee for dump station use only**

- Open year round
- potable and rinse water (non-potable) available

---

Amboy **Pine View Campground**  
IL

- 1273 Sleepy Hollow Road
- 815.857.3964

Latitude: 41.671463  
Longitude: -89.386947

**Free for Registered Guests or fee for dump station use only**

- Open May through October
- potable and rinse water (non-potable) available

Apple River IL	<b>Apple River Canyon State Park</b> <ul style="list-style-type: none"> <li>• 8763 East Canyon Road</li> <li>• 815.745.3302</li> </ul>	Latitude: 42.448218 Longitude: -90.043451	<b>Free for Registered Guests or \$5.00 for dump station use only</b> <ul style="list-style-type: none"> <li>• Open May through October</li> <li>• water is available</li> </ul>
Arthur IL	<b>Arthur City Park</b> <ul style="list-style-type: none"> <li>• South side of Highway 133</li> <li>• dump station is big rig friendly</li> </ul>	Latitude: 39.708587 Longitude: -88.471171	<b>Free</b> <ul style="list-style-type: none"> <li>• rinse water (non-potable) available</li> </ul>
Astoria IL	<b>Anderson Lake State Fish &amp; Wildlife Area</b> <ul style="list-style-type: none"> <li>• 647 North State Highway 100</li> <li>• 309.759.4484</li> </ul>	Latitude: 40.196521 Longitude: -90.203366	<b>Free for Registered Guests or fee for dump station use only</b> <ul style="list-style-type: none"> <li>• Open year round</li> <li>• water is available</li> </ul>
Auburn IL	<b>Auburn Travel Center</b> <ul style="list-style-type: none"> <li>• 329 West State Route 104</li> <li>• I-55 Exit 82; IL 104</li> <li>• 217.628.3321</li> </ul>	Latitude: 39.590094 Longitude: -89.653953 • Mobil	<b>Free</b>
Augusta IL	<b>Weinberg-King State Park</b> <ul style="list-style-type: none"> <li>• Hwy. 101</li> <li>• 217.392.2345</li> </ul>	Latitude: 40.227445 Longitude: -90.897629	<b>Free for Registered Guests or \$5.00 for dump station use only</b> <ul style="list-style-type: none"> <li>• water is available</li> </ul>

Sanidumps.com

# RV Dump Stations & Sani Dump Stations in Indiana, United States of America

## Sample E-book

Region: Indiana (IN)  
 Area in square miles: 35,867  
 Population: 6,754,953  
 Capital: Indianapolis  
 Largest city: Indianapolis  
 Largest City Population: 784,118  
 Flower: Peony  
 Nickname: The Hoosier State  
 Tourist Information Website: <https://visitindiana.com/>  
 Tourist Information Phone: 800.289.6646



Approximately 200 dump stations listed around 213 cities/towns in Indiana (IN).

Although efforts are made to make sure the accuracy of the information presented, *Sanidumps.com* shall have neither liability nor responsibility to any person or entity with respect to any loss or damage caused, or alleged to be caused, directly or indirectly by the information contained here.



The *Sanidumps.com* Team

There's an e-Book for each country organized by location alphabetically.

Nearest City	Name / Address / Directions	Latitude / Longitude / Notes	Cost / Seasons / Water
Albion IN	<b>Chain O'Lakes State Park</b> • 2355 East 75 South • 260.636.2654	Latitude: 41.3414174 Longitude: -85.3784725	• Open year round • water is available
Anderson IN	<b>KOA - Anderson / Muncie KOA</b> • 3230 East County Road 75 North • 765-378-5909 • 800-562-0795 • <a href="https://koa.com/campgrounds/muncie/">https://koa.com/campgrounds/muncie/</a> • dump station is big rig friendly	Latitude: 40.118618 Longitude: -85.609989	<b>Free for Registered Guests or fee for dump station use only</b> • Open year

round  
• potable and  
rinse water  
(non-potable)  
available

---

Anderson **Mounds State Park**  
IN • 4306 Mounds Road  
• 765.642.6627

Latitude: 40.0957880  
Longitude: -85.6201070

• Open May  
through  
November  
• water is  
available

---

Angola **Buck Lake Ranch**  
IN • 2705 West Buck Lake Road  
• junction I-69 & US 20, go 1-1/2 miles East  
on US 20, then 1 mile North on S 200 W, then  
1/2 mile West on Buck Lake Road  
• 260.665.6699  
• <http://www.bucklakeranch.com/>

Latitude: 41.646722  
Longitude: -85.037598  
• Captain Carl's Famous Buck  
Lake Ranch

**Free for  
Registered  
Guests or fee  
for dump  
station use  
only**  
• Open mid  
April through  
mid October  
• potable and  
rinse water  
(non-potable)  
available

---

Angola **Buck Lake Ranch Camping Resort**  
IN • 2705 West Buck Lake Road  
• 260.665.6699  
• <http://www.bucklakeranch.com/>

Latitude: 41.646316  
Longitude: -85.036445

**For  
Registered  
Guests Only**  
• potable and  
rinse water  
(non-potable)  
available

---

Angola **Camp Sack-In**  
IN • 8740 East 40 South  
• 260.665.5166  
• <http://www.campsackin.com/>

Latitude: 41.639637  
Longitude: -84.824511

**Free for  
Registered  
Guests or fee  
for dump  
station use  
only**  
• Open mid  
April through  
mid October  
• potable and  
rinse water

(non-potable)  
available

---

Angola IN	<b>Circle B Campground</b> <ul style="list-style-type: none"><li>• 5251 West US 20</li><li>• 260.665.5353</li><li>• <a href="http://www.circlebpark.com/">http://www.circlebpark.com/</a></li></ul>	Latitude: 41.634571 Longitude: -85.087111	<b>Free for Registered Guests or fee for dump station use only</b> <ul style="list-style-type: none"><li>• Open year round</li><li>• potable and rinse water (non-potable) available</li></ul>
--------------	---	--	--

---

Angola IN	<b>KOA - Angola / Hogback Lake KOA</b> <ul style="list-style-type: none"><li>• 5251 West US 20</li><li>• 800.562.5645</li><li>• <a href="https://koa.com/campgrounds/angola/">https://koa.com/campgrounds/angola/</a></li><li>• dump station is big rig friendly</li></ul>	Latitude: 41.633935 Longitude: -85.087132	<b>Free for Registered Guests or fee for dump station use only</b> <ul style="list-style-type: none"><li>• Open year round</li><li>• potable and rinse water (non-potable) available</li></ul>
--------------	--	--	--

---

Angola IN	<b>Love's Travel Stop</b> <ul style="list-style-type: none"><li>• 3443 West Maumee Street</li><li>• I-69 Exit 348</li><li>• 260.665.2810</li><li>• <a href="https://www.loves.com/">https://www.loves.com/</a></li><li>• dump station is big rig friendly</li></ul>	Latitude: 41.634161 Longitude: -85.050813	<b>\$10.00</b> <ul style="list-style-type: none"><li>• Open year round</li><li>• rinse water (non-potable) available</li></ul>
--------------	---	--	--

---

Angola IN	<b>Pokagon State Park</b> <ul style="list-style-type: none"><li>• 450 Lane 100</li><li>• 260.833.2012</li></ul>	Latitude: 41.6977579 Longitude: -85.0056839	<ul style="list-style-type: none"><li>• Open year round</li><li>• water is available</li></ul>
--------------	---	--	--

---



# RV Dump Stations & Sani Dump Stations in Iowa, United States of America

## Sample E-book

Region: Iowa (IA)  
 Area in square miles: 55,869  
 Population: 3,163,561  
 Capital: Des Moines  
 Largest city: Des Moines  
 Largest City Population: 194,163  
 Flower: Wild Prairie Rose  
 Nickname: The Hawkeye State  
 Tourist Information Website: <https://www.traveliowa.com/>  
 Tourist Information Phone: 800.345.4692



Approximately 280 dump stations listed around 227 cities/towns in Iowa (IA).

Although efforts are made to make sure the accuracy of the information presented, *Sanidumps.com* shall have neither liability nor responsibility to any person or entity with respect to any loss or damage caused, or alleged to be caused, directly or indirectly by the information contained here.



The *Sanidumps.com* Team

There's an e-Book for each country organized by location alphabetically.

Nearest City	Name / Address / Directions	Latitude / Longitude / Notes	Cost / Seasons / Water
Ackley IA	<b>Prairie Bridges Park</b> • from junction of State Hwy. 20 & State Route S-56, North 2/10 mile on State Route S-56 • 641.847.3332	Latitude: 42.562501 Longitude: -93.058329	• Open April through October
Adair IA	<b>City Park</b> • I-80 Exit 76; South edge of town	Latitude: 41.497815 Longitude: -94.643264	
Adair	<b>Rest Area - Adair, Eastbound</b>	Latitude: 41.496402	<b>Free</b>

IA	<ul style="list-style-type: none"> <li>• I-80 Milemarker 80; Eastbound</li> <li>• dump station is big rig friendly</li> </ul>	<p>Longitude: -94.560648</p>	<ul style="list-style-type: none"> <li>• water is available</li> </ul>
Adair IA	<p><b>Rest Area - Adair, Westbound</b></p> <ul style="list-style-type: none"> <li>• I-80 Milemarker 80; Westbound</li> <li>• dump station is big rig friendly</li> </ul>	<p>Latitude: 41.497181 Longitude: -94.571439</p>	<p><b>Free</b></p> <ul style="list-style-type: none"> <li>• water is available</li> </ul>
Adel IA	<p><b>Dallas County Fairgrounds</b></p> <ul style="list-style-type: none"> <li>• 28057 Fairgrounds Road</li> <li>• Hwy. 169; North end of town</li> <li>• 515.993.3728</li> <li>• <a href="https://www.dallascountyfair.com/">https://www.dallascountyfair.com/</a></li> </ul>	<p>Latitude: 41.6311850 Longitude: -94.0218569</p>	<ul style="list-style-type: none"> <li>• Open April through October</li> <li>• water is available</li> </ul>
Adel IA	<p><b>KOA - Des Moines West KOA Campground</b></p> <ul style="list-style-type: none"> <li>• 34308 L Avenue</li> <li>• 515.834.2729</li> <li>• 800.562.2181</li> <li>• <a href="https://koa.com/campgrounds/des-moines/">https://koa.com/campgrounds/des-moines/</a></li> <li>• dump station is big rig friendly</li> </ul>	<p>Latitude: 41.542124 Longitude: -94.079459</p>	<p><b>Free for Registered Guests or fee for dump station use only</b></p> <ul style="list-style-type: none"> <li>• Open April through October</li> <li>• potable and rinse water (non-potable) available</li> </ul>
Afton IA	<p><b>Three Mile Lake Recreation Area</b></p> <ul style="list-style-type: none"> <li>• 3 miles NW of Afton</li> </ul>	<p>Latitude: 41.080058 Longitude: -94.214243</p> <ul style="list-style-type: none"> <li>• camping fee of \$15 per night</li> </ul>	<p><b>Free for Registered Guests or fee for dump station use only</b></p> <ul style="list-style-type: none"> <li>• water is available</li> </ul>
Albert City IA	<p><b>City Park</b></p> <ul style="list-style-type: none"> <li>• West edge of town</li> </ul>	<p>Latitude: 42.785843 Longitude: -94.952813</p>	
Albia	<p><b>Indian Hills RV Park</b></p>	<p>Latitude: 41.015741</p>	<p><b>Free for</b></p>

IA • 100 Highway 34 East  
• 800.728.4286

Longitude: -92.804569

**Registered  
Guests or fee  
for dump  
station use  
only**

- Open year round
  - potable and rinse water (non-potable) available
- 

Albia **Miami Lake Park**  
IA • 1270 635th Avenue  
• 641.946.8112

Latitude: 41.135923  
Longitude: -92.840846

**Free for  
Registered  
Guests or fee  
for dump  
station use  
only**

- Open year round
  - potable and rinse water (non-potable) available
-

# RV Dump Stations & Sani Dump Stations in Kansas, United States of America

## Sample E-book

Region: Kansas (KS)  
 Area in square miles: 81,815  
 Population: 2,913,805  
 Capital: Topeka  
 Largest city: Wichita  
 Largest City Population: 354,865  
 Flower: Sunflower  
 Nickname: The Sunflower State  
 Tourist Information Website: <https://portal.kansas.gov/>  
 Tourist Information Phone: 785.296.2009



Approximately 250 dump stations listed around 178 cities/towns in Kansas (KS).

Although efforts are made to make sure the accuracy of the information presented, *Sanidumps.com* shall have neither liability nor responsibility to any person or entity with respect to any loss or damage caused, or alleged to be caused, directly or indirectly by the information contained here.



The *Sanidumps.com* Team

There's an e-Book for each country organized by location alphabetically.

Nearest City	Name / Address / Directions	Latitude / Longitude / Notes	Cost / Seasons / Water
Abilene KS	<b>24/7 Travel Store - Abilene Truck Stop</b> • 2200 North Buckeye Avenue • I-70 Exit 275 • 785-833-5871 • <a href="https://24-7stores.com/locations/abilene/">https://24-7stores.com/locations/abilene/</a> • dump station is big rig friendly	Latitude: 38.938684 Longitude: -97.214624	<b>Free</b> • Open year round • potable and rinse water (non-potable) available
Abilene KS	<b>Covered Wagon RV Park</b> • 803 South Buckeye Avenue • 785.263.2343 • <a href="https://www.coveredwagonrvpark.com/">https://www.coveredwagonrvpark.com/</a>	Latitude: 38.907372 Longitude: -97.214066	<b>Free for Registered Guests or fee for dump</b>

**station use only**

- Open year round
- potable and rinse water (non-potable) available

---

Abilene **Four Seasons RV Acres**  
KS

- 2502 Mink Road
- 785.598.2221
- <https://www.4seasonsrv.com/>

Latitude: 38.959723  
Longitude: -97.110496

**Free for Registered Guests or fee for dump station use only**

- Open year round
- potable and rinse water (non-potable) available

---

Abilene **Love's - Travel Stops & Country Stores**  
KS

- 2322 Fair Road
- 785.263.3390
- <https://www.loves.com/>
- dump station is big rig friendly

Latitude: 38.934508  
Longitude: -97.258202

**\$10.00**

- rinse water (non-potable) available

---

Anthony **Q-Mart**  
KS

- 519 North LL & G Avenue
- Hwy. 2
- 620.842.3676

Latitude: 37.155944  
Longitude: -98.039154

• Open year round

---

Argonia **Argonia River Park**  
KS

- 210 South Main Street
- 3/4 mile South on Argonia Road
- 620.435.6553

Latitude: 37.260191  
Longitude: -97.765518

• Open year round

---

Arkansas **Newman Park**  
City

- 1801 South Summit Street
- Hwy. 77
- dump station is big rig friendly

KS

Latitude: 37.041667  
Longitude: -97.040525

**Free**

- Open year round
- water is available

---

Assaria **Lakeside Recreational Park** Latitude: 38.649546  
KS • 1288 East Lapsley Road Longitude: -97.590552  
• 785.667.5795  
• <http://www.lakesiderec.org/>

**Free for Registered Guests or fee for dump station use only**  
• Open year round  
• water is available

---

Atchison **Atchison City Dump Station** Latitude: 39.554044  
KS • between Hwy. 59 and RR tracks Longitude: -95.154019  
• dump station is big rig friendly

**Free**  
• rinse water (non-potable) available

---

Augusta **Santa Fe Lake and Campground** Latitude: 37.701494  
KS • 11367 Southwest Shore Drive Longitude: -97.050372  
• 2 miles North of Highway 54/400 on Santa Fe Lake Road to SW Shore Drive, turn West on SW Shore Drive • primitive, 30 and 50 amp sites available; sites are electric only  
• 316.775.9926  
• <https://www.santafelake.com/>

**For Registered Guests Only**  
• Open year round  
• water is available; for Registered Guests only

# RV Dump Stations & Sani Dump Stations in Kentucky, United States of America

## Sample E-book

Region: Kentucky (KY)  
 Area in square miles: 39,728  
 Population: 4,477,251  
 Capital: Frankfort  
 Largest city: Louisville  
 Largest City Population: 556,429  
 Flower: Goldenrod  
 Nickname: The Bluegrass State  
 Tourist Information Website: <https://www.kentuckytourism.com/>  
 Tourist Information Phone: 800.225.8747



Approximately 180 dump stations listed around 194 cities/towns in Kentucky (KY).

Although efforts are made to make sure the accuracy of the information presented, *Sanidumps.com* shall have neither liability nor responsibility to any person or entity with respect to any loss or damage caused, or alleged to be caused, directly or indirectly by the information contained here.



The *Sanidumps.com* Team

There's an e-Book for each country organized by location alphabetically.

Nearest City	Name / Address / Directions	Latitude / Longitude / Notes	Cost / Seasons / Water
Argillite KY	<b>KOA - Ashland / Huntington West KOA</b> • 80 KOA Lane • 606-929-5504 • 800-562-2649 • <a href="https://koa.com/campgrounds/ashland/">https://koa.com/campgrounds/ashland/</a> • dump station is big rig friendly	Latitude: 38.380142 Longitude: -82.820945	<b>Free for Registered Guests or fee for dump station use only</b> • Open year round • potable and rinse water (non-potable) available

Bardstown **Holt's Campground**  
KY • 2351 Templin Avenue  
• 502.348.6717

Latitude: 37.839664  
Longitude: -85.491311

**Free for Registered Guests or fee for dump station use only**  
• Open year round  
• potable and rinse water (non-potable) available

---

Bardstown **My Old Kentucky Home State Park**  
KY • 501 East Stephen Foster Avenue  
• 502.348.3502

Latitude: 37.808066  
Longitude: -85.458829

• Open year round  
• water is available

---

Bardstown **White Acres Campground**  
KY • 3022 Boston Road  
• 502.348.9677

Latitude: 37.808423  
Longitude: -85.517558

**Free for Registered Guests or fee for dump station use only**  
• Open year round  
• potable and rinse water (non-potable) available

---

Bee Spring **U.S. Army Corps of Engineers - Dog Creek Campground**  
KY • 890 Dog Creek Road  
• I-65 South to Exit 75 at Upton; Hwy. 224 West Millerstown, Left on Hwy. 479, 8 miles to Hwy. 88, Left 2.1 miles Right on Hwy. 1015, then 1.1 miles to campground entrance  
• 270.524.5454  
• dump station is big rig friendly

Latitude: 37.320344  
Longitude: -86.132177

• Open mid April through mid September  
• water is available

---

Bee Spring **U.S. Army Corps of Engineers - Moutardier Campground**  
KY • I-65 South to the Western Kentucky Parkway; West for 30 miles to Hwy. 259

Latitude: 37.316045  
Longitude: -86.234607

• Open mid April through late September  
• water is



Hwy. 259 South to Hwy. 2067; Left onto Hwy. 2067  
• 270.524.5454  
• dump station is big rig friendly

available

---

Benton  
KY

**Big Bear Resort and Marina**

- 30 Big Bear Resort Road
- 270.354.6414
- 800.922.2327
- <https://www.bigbearkentuckylake.com/>

Latitude: 36.896241  
Longitude: -88.224184

**Free for Registered Guests or fee for dump station use only**

- Open April through October
- potable and rinse water (non-potable) available

---

Benton  
KY

**King Creek Resort and Marina**

- 972 King Creek Road
- 270.354.8268
- 800.733.6710
- <http://www.fishinkentucky.com/>

Latitude: 36.889738  
Longitude: -88.226777

**Free for Registered Guests or fee for dump station use only**

- potable and rinse water (non-potable) available

---

Berea  
KY

**Oh Kentucky Campground**

- 562 Paint Lick Road
- 859.986.1150
- dump station is big rig friendly

Latitude: 37.566831  
Longitude: -84.322351

**Free for Registered Guests or fee for dump station use only**

- Open year round
- potable and rinse water (non-potable) available

---

Berea  
KY

**Walnut Meadow R.V Park**

- 1201 Paint Lick Road

Latitude: 37.564261  
Longitude: -84.322856

**Free for Registered**

- 859.986.6180
- dump station is big rig friendly


**Guests or fee  
for dump  
station use  
only**

- Open year  
round
- potable and  
rinse water  
(non-potable)  
available

Sanidumps.com

# RV Dump Stations & Sani Dump Stations in Louisiana, United States of America

## Sample E-book

Region: Louisiana (LA)   
 Area in square miles: 43,562  
 Population: 4,645,318  
 Capital: Baton Rouge  
 Largest city: New Orleans  
 Largest City Population: 454,863  
 Flower: Magnolia  
 Nickname: The Pelican State  
 Tourist Information Website: <https://www.louisianatravel.com/>  
 Tourist Information Phone: 800.334.8626

Approximately 120 dump stations listed around 132 cities/towns in Louisiana (LA).

Although efforts are made to make sure the accuracy of the information presented, *Sanidumps.com* shall have neither liability nor responsibility to any person or entity with respect to any loss or damage caused, or alleged to be caused, directly or indirectly by the information contained here.



The *Sanidumps.com* Team

There's an e-Book for each country organized by location alphabetically.

Nearest City	Name / Address / Directions	Latitude / Longitude / Notes / Water	Cost / Seasons
Abbeville LA	<b>Abbeville R.V. Park</b> • 1501 West Port Street • Business Hwy. 14 • 337.898.4042 • <a href="https://www.abbevillervpark.com/">https://www.abbevillervpark.com/</a>	Latitude: 29.976591 Longitude: -92.149286	<b>Free for Registered Guests or fee for dump station use only</b> • Open year round • potable and rinse water (non-potable) available

Abbeville **Audubon RV Park**  
LA • 11310 Audubon Road

Latitude: 29.874681  
Longitude: -92.165925

- Open year round
- potable and rinse water (non-potable) available

---

Abbeville **Palmetto Island State Park**  
LA • 19501 Pleasant Road  
• 337.893.3930  
• 888.677.0094  
• <https://www.crt.state.la.us/louisiana-state-parks/>

Latitude: 29.869564  
Longitude: -92.150338

- **Free for Registered Guests or fee for dump station use only**
- Open year round
- potable and rinse water (non-potable) available

---

Abita **Abita Springs Resort**  
Springs • 24150 Highway 435  
LA • 985.590.3926

Latitude: 30.496309  
Longitude: -90.004272

- **Free for Registered Guests or fee for dump station use only**
- Open year round
- potable and rinse water (non-potable) available

---

Alexandria **Kincaid Recreation Area**  
LA • Forest Service Road 205  
• 318.793.9427  
• dump station is big rig friendly

Latitude: 31.258627  
Longitude: -92.630058

- **Free**
- rinse water (non-potable) available

---

Anacoco **South Toledo Bend State Park**  
LA • 648 Bass Haven Resort Drive  
• 120 Bald Eagle Road  
• 888.398.4770

Latitude: 31.217353  
Longitude: -93.575194  
• for GPS and navigational units use Bass Haven Resort Drive

- **Free for Registered Guests or fee for dump station use only**

- Open year round
- potable and rinse water (non-potable) available

Arcadia  
LA

**Bonnie & Clyde Trade Days & Campground**

- 20550 Louisiana 9
- I-20 Exit 69 & follow the signs South for approximately 3 1/2 miles; 1 mile South on Hwy. 151, then continue South 2.5 miles on Hwy. 9
- 318.263.2437

Latitude: 32.519508  
Longitude: -92.938865

**Free for Registered Guests or fee for dump station use only**

- Open year round
- potable and rinse water (non-potable) available

Bastrop  
LA

**Chemin-A-Haut State Park**

- 14656 State Park Road
- East of LA 129; 10 miles North of Bastrop
- 318.281.5805
- 888.677.2436

Latitude: 32.908903  
Longitude: -91.849211

**Free for Registered Guests or fee for dump station use only**

- Open year round
- potable and rinse water (non-potable) available

Baton Rouge  
LA

**Farr Park Campground & Horse Activity Center**

- 6402 River Road
- 225.769.7805

Latitude: 30.387363  
Longitude: -91.206703

**For Registered Guests Only**

- Open year round
- potable and rinse water (non-potable) available

Benton  
LA

**Cypress Black Bayou Recreation Area**

- 135 Cypress Park Drive

Latitude: 32.681495  
Longitude: -93.678171

**For Registered**

- take Airline Drive North, then turn Right on Linton Road, follow the signs to the park entrance
- 318.965.0007

**Guests Only**

- Open year round
  - potable and rinse water (non-potable) available
- 

Sanidumps.com

# RV Dump Stations & Sani Dump Stations in Maine, United States of America

## Sample E-book

Region: Maine (ME)  
 Area in square miles: 30,862  
 Population: 1,350,141  
 Capital: Augusta  
 Largest city: Portland  
 Largest City Population: 63,889  
 Flower: White pine cone and  
 Nickname: The Pine Tree State  
 Tourist Information Website: <https://visitmaine.com/>  
 Tourist Information Phone: 888.624.6345



Approximately 210 dump stations listed around 168 cities/towns in Maine (ME).

Although efforts are made to make sure the accuracy of the information presented, *Sanidumps.com* shall have neither liability nor responsibility to any person or entity with respect to any loss or damage caused, or alleged to be caused, directly or indirectly by the information contained here.



The *Sanidumps.com* Team

There's an e-Book for each country organized by location alphabetically.

Nearest City	Name / Address / Directions	Latitude / Longitude / Notes	Cost / Seasons / Water
Abbot ME	<b>Balsam Woods Campground</b> • 112 Pond Road • 207.876.2731 • <a href="http://www.balsamwoods.com/">http://www.balsamwoods.com/</a>	Latitude: 45.207361 Longitude: -69.473778	<b>Free for Registered Guests or fee for dump station use only</b> • Open mid May through mid October • potable and rinse water (non-potable) available

Acton **Apple Valley Campground**  
ME  
• 120 Applevalley Lane  
• Route 109  
• 207.636.2285

Latitude: 43.522461  
Longitude: -70.891324

**Free for Registered Guests or fee for dump station use only**  
• Open mid May through mid October  
• potable and rinse water (non-potable) available

---

Addison **Pleasant River RV Park**  
ME  
• 11 West Side Road  
• 207.483.4083

Latitude: 44.615228  
Longitude: -67.753029

**Free for Registered Guests or fee for dump station use only**  
• Open May through October  
• potable and rinse water (non-potable) available

---

Alexander **Pleasant Lake Camping Area**  
ME  
• 371 Davis Road  
• 207.454.7467

Latitude: 45.059071  
Longitude: -67.491821

**For Registered Guests Only**  
• Open late May through mid October  
• potable and rinse water (non-potable) available

---

Alfred **Scott's Cove Camping Area - Bunganut Lake**  
ME  
• 356 Brock Road  
• I-5 North Exit 19; I-5 South Exit 32; Route 22; Brock Road  
• 207.324.6594  
• <http://www.scottscovecamping.com/>

Latitude: 43.513778  
Longitude: -70.709472

**For Registered Guests Only**  
• Open May through mid October  
• potable and



rinse water  
(non-potable)  
available

---

Alfred  
ME

**Walnut Grove Campground**

- 599 Gore Road
- 207.324.1207
- <https://www.walnutgrovecampground.net/>

Latitude: 43.517848  
Longitude: -70.752097

**Free for  
Registered  
Guests or fee  
for dump  
station use  
only**

- Open May through mid October
  - potable and rinse water (non-potable) available
- 

Andover  
ME

**South Arm Campground**

- 62 Kennett Drive
- 207.364.5155

Latitude: 44.748331  
Longitude: -70.838311

**Free for  
Registered  
Guests or fee  
for dump  
station use  
only**

- Open early May through late September
  - potable and rinse water (non-potable) available
- 

Appleton  
ME

**Sennebec Lake Campground**

- 100 Lodge Lane
- 207.785.4250
- <https://www.sennebeclake.com/>

Latitude: 44.257221  
Longitude: -69.274092

**Free for  
Registered  
Guests or fee  
for dump  
station use  
only**

- Open May through October
  - potable and rinse water (non-potable) available
-

Arundel **Hemlock Grove Campground**  
ME • 1299 Portland Road  
• 207-985-0398  
•  
<https://www.hemlockgrovecampground.com/>

Latitude: 43.411711  
Longitude: -70.520615

**For  
Registered  
Guests Only**  
• Open mid  
May through  
mid October  
• potable and  
rinse water  
(non-potable)  
available

---


Auburn **Minot Avenue Dump Station**  
ME • 747 Minot Avenue  
• behind the Fastenal building  
• dump station is big rig friendly

Latitude: 44.082574  
Longitude: -70.258087  
• automated 24/7 dump  
station; all major credit cards  
accepted; card reader not  
working 2019-07-24

**\$10.00**  
• Open year  
round


# RV Dump Stations & Sani Dump Stations in Maryland, United States of America

## Sample E-book

Region: Maryland (MD)   
 Area in square miles: 9,774  
 Population: 6,055,802  
 Capital: Annapolis  
 Largest city: Baltimore  
 Largest City Population: 635,815  
 Flower: Black-eyed susan  
 Nickname: The Old Line State  
 Tourist Information Website: <https://www.visitmaryland.org/>  
 Tourist Information Phone: 800.543.1036

Approximately 50 dump stations listed around 118 cities/towns in Maryland (MD).

Although efforts are made to make sure the accuracy of the information presented, *Sanidumps.com* shall have neither liability nor responsibility to any person or entity with respect to any loss or damage caused, or alleged to be caused, directly or indirectly by the information contained here.



The *Sanidumps.com* Team

There's an e-Book for each country organized by location alphabetically.

Nearest City	Name / Address / Directions	Latitude / Longitude / Notes	Cost / Seasons / Water
Abingdon MD	<b>Bar Harbor RV Park</b> • 4228 Birch Avenue • 410.679.0880 • <a href="https://www.barharborrypark.com/">https://www.barharborrypark.com/</a> • dump station is big rig friendly	Latitude: 39.461108 Longitude: -76.242827	<b>Free for Registered Guests or fee for dump station use only</b> • Open year round • potable and rinse water (non-potable) available

---

Annapolis MD	<b>Military Park - Annapolis FamCamp</b> <ul style="list-style-type: none"><li>• US-50/301 Exit 27 to MD-450 South go left on MD-648 to traffic light entrance to Naval Station</li><li>• 410.293.9200</li><li>• <a href="https://www.usna.edu/MWR/gearrental.htm">https://www.usna.edu/MWR/gearrental.htm</a></li></ul>	Latitude: 38.991111 Longitude: -76.471511 <ul style="list-style-type: none"><li>• United States Naval Academy/Annapolis Naval Station</li></ul>	<b>Free for Military Use Only with Military ID Card</b> <ul style="list-style-type: none"><li>• Open year round</li><li>• potable and rinse water (non-potable) available</li></ul>
-----------------	--	---	---

---

Berlin MD	<b>Assateague Island National Seashore - Bayside Campground</b> <ul style="list-style-type: none"><li>• US Route 50 East to MD Route 611 South, proceed over Verrazano Bridge, Right onto BayBerry Drive, continue 2-1/4 miles to entrance station</li><li>• 410-641-3030</li></ul>	Latitude: 38.208299 Longitude: -75.162282	<b>Free for Registered Guests or fee for dump station use only</b> <ul style="list-style-type: none"><li>• Open year round</li><li>• water is available</li></ul>
--------------	---	---	---

---

Berlin MD	<b>Assateague Island National Seashore - North Beach Campground</b> <ul style="list-style-type: none"><li>• dump station is big rig friendly</li></ul>	Latitude: 38.197794 Longitude: -75.156073	<b>Free for Registered Guests or fee for dump station use only</b> <ul style="list-style-type: none"><li>• water is available</li></ul>
--------------	--	---	---

---

Boonsboro MD	<b>Greenbrier State Park</b> <ul style="list-style-type: none"><li>• 21843 National Pike</li><li>• Route 2</li><li>• 301-791-4767</li></ul>	Latitude: 39.550856 Longitude: -77.612734	<b>Free for Registered Guests or fee for dump station use only</b> <ul style="list-style-type: none"><li>• Open</li></ul>
-----------------	---	---	---

April  
through  
October  
• water is  
available

---

Brunswick MD **Brunswick Family Campground**  
• 1 West Potomac Street

Latitude: 39.313064  
Longitude:  
-77.627041

**Free for Registered Guests or fee for dump station use only**  
• Open April through November  
• potable and rinse water (non-potable) available

---

Calloway MD **Take It Easy Campground**  
• 45285 Take It Easy Ranch Road  
• 877.994.0494  
• <https://www.takeiteasycampground.com/>

Latitude: 38.227002  
Longitude:  
-76.511905

**For Registered Guests Only**  
• Open year round  
• potable and rinse water (non-potable) available

---

Camp Springs MD **Military Park - Andrews AFB FamCamp**  
• I-95/495 Exit 11A; go Right at Dower House Road, take the first Right after approximately 8/10 mile into the Pearl Harbor commercial delivery/24 hour RV arrival gate  
• 301.981.3279  
• <http://www.316services.com/outdoorrec/outdoorrec.htm>

Latitude: 38.784911  
Longitude:  
-76.882211

**\$5.00 for Military Use Only with Military ID Card**  
• Open year round  
• potable and rinse water (non-potable)

---

Chestertown **Duck Neck Campground**  
MD

- 500 Double Creek Point Road
- 410.778.3070
- <http://www.duckneck.com/>

Latitude: 39.234713  
Longitude:  
-75.976715

**Free for Registered Guests or fee for dump station use only**

- potable and rinse water (non-potable) available

---

Clarksburg **Little Bennett Campground**  
MD

- 23705 Frederick Road
- 301.528.3430
- dump station is big rig friendly

Latitude: 39.247985  
Longitude:  
-77.289726

**Free for Registered Guests or \$35.00 for dump station use only**

- Open March through October
- potable and rinse water (non-potable) available

# RV Dump Stations & Sani Dump Stations in Massachusetts, United States of America

## Sample E-book

Region: Massachusetts (MA)  
 Area in square miles: 7,840  
 Population: 6,893,574  
 Capital: Boston  
 Largest city: Boston  
 Largest City Population: 559,034  
 Flower: Trailing-Arbutus  
 Nickname: The Bay State  
 Tourist Information Website: <https://www.massvacation.com/>  
 Tourist Information Phone: 800.447.6277



Approximately 110 dump stations listed around 168 cities/towns in Massachusetts (MA).



Although efforts are made to make sure the accuracy of the information presented, *Sanidumps.com* shall have neither liability nor responsibility to any person or entity with respect to any loss or damage caused, or alleged to be caused, directly or indirectly by the information contained here.

The *Sanidumps.com* Team

There's an e-Book for each country organized by location alphabetically.

Nearest City	Name / Address / Directions	Latitude / Longitude / Notes	Cost / Seasons / Water
Agawam MA	<b>Bondies Island Waste Treatment Plant</b> • I-91 Exit 3, for Route 5 North; take 2nd Exit (not marked as it's not an official exit, just for the dump and waste plant use); follow signs to waste plant	• hours 8-4 call at gate gate, ask for directions to dump station, up the ramp to the Right after going through the gate	<b>\$1.00</b> • Open year round; 8:00 a.m. - 4:00 p.m.
Amesbury MA	<b>Tuxbury Shore Vacation Resort</b> • 2 Powow Cove Lane • 877.388.4022	Latitude: 42.861881 Longitude: -70.983209	<b>Free for Registered Guests or fee for dump</b>

**station use only**  
• potable and rinse water (non-potable) available

---

Ashby  
MA

**The Pines Campground**

- 49 Davis Road
- Route 31
- 978.386.7702

Latitude: 42.696463  
Longitude: -71.785317

**Free for Registered Guests or a fee of one overnight stay for dump station use only**  
• Open May through mid October  
• potable and rinse water (non-potable) available

---

Barre  
MA

**Morgan RV Resorts - Camp Coldbrook RV Resort**

- 864 Old Coldbrook Road
- 978.355.2090
- <http://www.coldbrookcountry.com/>
- dump station is big rig friendly

Latitude: 42.397376  
Longitude: -72.071224

**Free for Registered Guests or fee for dump station use only**  
• Open mid April through mid October  
• potable and rinse water (non-potable) available; no water available at dump station

---

Bass River  
MA

**Bass River Trailer Park Inc.**

- 698 Willow Street
- Route 28
- 508.398.2011

Latitude: 41.655371  
Longitude: -70.204359

**Free for Registered Guests or fee for dump station use only**  
• potable and



rinse water  
(non-potable)  
available

---

Becket  
MA

**Bonny Rigg Camping Club Inc.**  
• 59 Main Street  
• 413.623.5366  
• <http://www.bonnyriggcampground.com/>

Latitude: 42.265428  
Longitude: -73.051179

**For Registered Guests Only**  
• potable and  
rinse water  
(non-potable)  
available

---

Bellingham  
MA

**Circle C G Farm Campground Adult RV Park**  
• 131 North Main Street  
• 508.966.1136  
• <http://hometown.aol.com/cgfrmcamp/>

Latitude: 42.101074  
Longitude: -71.472915

**For Registered Guests Only**  
• Open year  
round  
• potable and  
rinse water  
(non-potable)  
available

---

Bernardston  
MA

**Travelers Woods of New England**  
• 152 River Street  
• I-91 Exit 28B Northbound or I-91 Exit 28  
Southbound; 11 foot railroad bridge  
underpass on river road North of grounds,  
take cross street over the tracks  
• 413.648.9105  
• <https://www.travelerswoods.com/>

Latitude: 42.660904  
Longitude: -72.544444

**Free for Registered Guests or \$25.00 for dump station use only**  
• Open May  
through mid  
October  
• rinse water  
(non-potable)  
available

---

Bourne  
MA

**Bay View Campgrounds Inc.**  
• 260 MacArthur Boulevard  
• 508.759.7610  
• <https://www.bayviewcampground.com/>

Latitude: 41.724386  
Longitude: -70.584783

**Free for Registered Guests or fee for dump station use only**  
• Open May  
through mid  
October  
• potable and

rinse water  
(non-potable)  
available

---

Bourne  
MA

**Bourne Scenic Recreation Campground**

- 370 Scenic Highway
- Route 28
- <http://www.bournescenicpark.com/>


Latitude: 41.750853  
Longitude: -70.589892

**Free for  
Registered  
Guests or fee  
for dump  
station use  
only**

- Open April through October
  - potable and rinse water (non-potable) available
-

# RV Dump Stations & Sani Dump Stations in Michigan, United States of America

## Sample E-book

Region: Michigan (MI)   
 Area in square miles: 56,804  
 Population: 9,966,555  
 Capital: Lansing  
 Largest city: Detroit  
 Largest City Population: 886,671  
 Flower: Apple Blossom  
 Nickname: The Wolverine State  
 Tourist Information Website: <https://www.michigan.org/>  
 Tourist Information Phone: 888.784.7328

Approximately 480 dump stations listed around 424 cities/towns in Michigan (MI).



Although efforts are made to make sure the accuracy of the information presented, *Sanidumps.com* shall have neither liability nor responsibility to any person or entity with respect to any loss or damage caused, or alleged to be caused, directly or indirectly by the information contained here.

The *Sanidumps.com* Team

There's an e-Book for each country organized by location alphabetically.

Nearest City	Name / Address / Directions	Latitude / Longitude / Notes	Cost / Seasons / Water
Acme MI	<b>Traverse Bay RV Resort</b> • 5555 MI 72 East • 231.938.5800 • <a href="http://www.traversebayrv.com/">http://www.traversebayrv.com/</a> • dump station is big rig friendly	Latitude: 44.778173 Longitude: -85.461939	<b>Free for Registered Guests or fee for dump station use only</b> • potable and rinse water (non-potable) available

Adrian  
MI  
**Camp Sequoia**  
• 2675 Gady Road  
• 517.264.5531  
• <http://www.sequoiacamping.com/>

Latitude: 41.962924  
Longitude: -83.974671

**For Registered Guests Only**  
• Open May through September  
• potable and rinse water (non-potable) available

---

Adrian  
MI  
**Lenawee County Fairgrounds**  
• 601 North Dean Street  
• East Side of Adrian  
• 517.263.3007  
• <http://www.lenfair.com/>  
• dump station is big rig friendly

Latitude: 41.898411  
Longitude: -84.018532  
• easy access

**Free for Registered Guests or \$10.00 for dump station use only**  
• Open May through November  
• water is available; nearby

---

Ahmeek  
MI  
**Sunset Bay Campground & RV Resort**  
• 2701 Sunset Bay Beach Road  
• 906.337.2494

Latitude: 47.378675  
Longitude: -88.396521

**Free for Registered Guests or fee for dump station use only**  
• Open late May through early October  
• potable and rinse water (non-potable) available

---

Albion  
MI  
**Rockey's Campground**  
• 19880 27 1/2 Mile Road  
• 517.857.2200

Latitude: 42.361787  
Longitude: -84.764415

**Free for Registered Guests or fee for dump station use only**  
• Open May through October

• potable and  
rinse water  
(non-potable)  
available

---

Alger MI **Greenwood Campground**  
• 636 West Greenwood Road  
• 989.345.2778  
• <https://michcampgrounds.com/>

Latitude: 44.176274  
Longitude: -84.150969

**Free for Registered Guests or fee for dump station use only**  
• Open mid April through November  
• potable and rinse water (non-potable) available

---

Algonac MI **Algonac State Park**

Latitude: 42.621681  
Longitude: -82.531271  
• all vehicles must purchase a Recreation Passport

**Free for Registered Guests or \$10.00 for dump station use only; registered campers can go to any park to dump if you were registered at another park that day**  
• Open year round  
• water is available

---

Allegan MI **Dumont Lake Campground**  
• 3106 125th Avenue  
• 269.673.6065  
• <http://www.dumontlake.com/>

Latitude: 42.601851  
Longitude: -85.850281

**Free for Registered Guests or fee for dump station use only**  
• Open May through mid October

• potable and  
rinse water  
(non-potable)  
available

---

Allegan **Gile's Campground on Swan Lake**  
MI

- 697 44th Street
- 269.521.6171
- <http://www.gilescampground.com/>

Latitude: 42.469051  
Longitude: -85.973733

**Free for  
Registered  
Guests or fee  
for dump  
station use  
only**

- Open May  
through  
October
- potable and  
rinse water  
(non-potable)  
available

---

Allegan **Tri Pond Family Camp Resort**  
MI

- 3687 Dumont Road
- 269.673.4740
- <http://www.triponds.com/>

Latitude: 42.593027  
Longitude: -85.909018

**Free for  
Registered  
Guests or fee  
for dump  
station use  
only**

- Open May  
through  
October
- potable and  
rinse water  
(non-potable)  
available

---

# RV Dump Stations & Sani Dump Stations in Minnesota, United States of America

## Sample E-book

Region: Minnesota (MN)   
 Area in square miles: 79,610  
 Population: 5,657,342  
 Capital: Saint Paul  
 Largest city: Minniapolis  
 Largest City Population: 372,811  
 Flower: Pink and white lady'  
 Nickname: The North Star State  
 Tourist Information Website: <https://www.exploreminnesota.com/index.aspx>  
 Tourist Information Phone: 800.657.3700

Approximately 310 dump stations listed around 342 cities/towns in Minnesota (MN).

Although efforts are made to make sure the accuracy of the information presented, *Sanidumps.com* shall have neither liability nor responsibility to any person or entity with respect to any loss or damage caused, or alleged to be caused, directly or indirectly by the information contained here.



The *Sanidumps.com* Team

There's an e-Book for each country organized by location alphabetically.

Nearest City	Name / Address / Directions	Latitude / Longitude / Notes	Cost / Seasons / Water
Adrian MN	<b>Adrian Campground - Municipal Park</b> • North Indiana Avenue • 507.483.2820	Latitude: 43.640173 Longitude: -95.938626 • not big rig friendly	<b>Free for Registered Guests or fee for dump station use only</b> • Open mid April through mid November • rinse water (non-potable) available

Aitkin MN **Aitkin Campground**  
• 814 4th Avenue Northwest  
• 4 Avenue Northwest at Mississippi River

Latitude: 46.540766  
Longitude: -93.712832

**\$5.00**  
• Open May through September  
• rinse water (non-potable) available

---

Aitkin MN **Hickory Lake Campground**  
• 29510 U.S. Highway 169  
• 218.927.6001

Latitude: 46.533604  
Longitude: -93.690299  
• privately owned for seasonal or owner campers

**For Registered Guests Only**  
• Open May through September  
• potable and rinse water (non-potable) available

---

Aitkin MN **Pete's Retreat Family Campground & RV Park**  
• 22337 State Highway 47  
• 2 miles North of the State Hwy. 47 and State Hwy. 18 intersection  
• 866.578.7275  
• <http://petesretreat.com/>

Latitude: 46.338307  
Longitude: -93.516104

**Free for Registered Guests or fee for dump station use only**  
• Open May through September  
• potable and rinse water (non-potable) available

---

Akeley MN **Akeley City Campground**  
• MN 34; West side of town  
• 218.652.2172

Latitude: 47.004289  
Longitude: -94.735589

**Free for Registered Guests or \$10.00 for dump station use only**  
• Open late May through early September  
• potable and rinse water (non-potable) available



Albany MN	<b>Holiday Stationstore</b> <ul style="list-style-type: none"> <li>• 800 Shamrock Lane</li> <li>• I-94 Exit 147</li> <li>• 320.845.7075.â</li> </ul>	Latitude: 45.628629 Longitude: -94.574929	<b>Free</b> <ul style="list-style-type: none"> <li>• water is available</li> </ul>
Albert Lea MN	<b>City Sewage Plant</b> <ul style="list-style-type: none"> <li>• 216 East Pearl Street</li> <li>• immediately West of the corner of Pearl Street and Elizabeth Street</li> <li>• dump station is big rig friendly</li> </ul>	Latitude: 43.645923 Longitude: -93.366403 <ul style="list-style-type: none"> <li>• dump station is a manhole modified to accept an RV sewer hose in the street with a water hydrant next to the curb</li> </ul>	<b>Free</b> <ul style="list-style-type: none"> <li>• Open year round</li> <li>• rinse water (non-potable) available</li> </ul>
Albert Lea MN	<b>KOA - Albert Lea / Austin KOA Campground</b> <ul style="list-style-type: none"> <li>• 84259 County Road 46</li> <li>• 507-373-5170</li> <li>• 800-562-5196</li> <li>• <a href="https://koa.com/campgrounds/albert-lea/">https://koa.com/campgrounds/albert-lea/</a></li> </ul>	Latitude: 43.647723 Longitude: -93.414612	<b>Free for Registered Guests or fee for dump station use only</b> <ul style="list-style-type: none"> <li>• Open mid April through mid October</li> <li>• potable and rinse water (non-potable) available</li> </ul>
Albert Lea MN	<b>Love's - Travel Stops &amp; Country Stores</b> <ul style="list-style-type: none"> <li>• 2751 East Main Street</li> <li>• I-35 Exit 11</li> <li>• 507.373.3200</li> <li>• <a href="https://www.loves.com/">https://www.loves.com/</a></li> <li>• dump station is big rig friendly</li> </ul>	Latitude: 43.659251 Longitude: -93.315922	<b>\$10.00</b> <ul style="list-style-type: none"> <li>• rinse water (non-potable) available</li> </ul>
Albert Lea MN	<b>Myre Big Island State Park formally called Helmer Myre State Park</b> <ul style="list-style-type: none"> <li>• I-35 &amp; County Road 46; 3 miles East on 46; 2 miles South on County Road 38</li> </ul>	Latitude: 43.635982 Longitude: -93.308933 <ul style="list-style-type: none"> <li>• Entrants to the state parks need a state permit</li> </ul>	<b>Free</b> <ul style="list-style-type: none"> <li>• Open late April through late October</li> <li>• potable and rinse water (non-potable) available</li> </ul>

Sanidumps.com

# RV Dump Stations & Sani Dump Stations in Mississippi, United States of America

## Sample E-book

Region: Mississippi (MS)  
 Area in square miles: 46,907  
 Population: 2,966,786  
 Capital: Jackson  
 Largest city: Jackson  
 Largest City Population: 177,977  
 Flower: Magnolia  
 Nickname: The Magnolia State  
 Tourist Information Website: <https://www.ms.gov/>  
 Tourist Information Phone: 800.927.6378



Approximately 140 dump stations listed around 121 cities/towns in Mississippi (MS).



Although efforts are made to make sure the accuracy of the information presented, *Sanidumps.com* shall have neither liability nor responsibility to any person or entity with respect to any loss or damage caused, or alleged to be caused, directly or indirectly by the information contained here.

The *Sanidumps.com* Team

There's an e-Book for each country organized by location alphabetically.

Nearest City	Name / Address / Directions	Latitude / Longitude / Notes	Cost / Seasons / Water
Aberdeen MS	<b>U.S. Army Corps of Engineers - Blue Bluff Campground</b> • 20051 Blue Bluff Road • Aberdeen, MS via US Hwy. 45 • 662.369.2832	Latitude: 33.845107 Longitude: -88.534969	• Open year round • water is available
Ackerman MS	<b>Tombigbee National Forest - Choctaw Lake Recreation Area</b> • located about 3 miles South of Ackerman off of State Highway 15, follow National Forest Road 967, clearly marked by a national	Latitude: 33.271671 Longitude: -89.143609 • dump station is primarily for use by those using the 21 site Choctaw Lake Campground, it	<b>\$5.00</b> • Open March through November • rinse water

forest sign; the dump station is about 1 mile down the recreation area road on the Left. u-turn to enter properly

- dump station is big rig friendly

is, however, outside of the fee (non-potable) collection date, but behind the available US Fee Area sign; recommended that the fee is paid

---

Batesville **Rest Area - Batesville**  
MS

- I-55 Milemarker 239
- dump station is big rig friendly

**Free**

- Open year round

---

Belden **Trace State Park**  
MS

- 2139 Faulkner Road
- 662.489.2958

Latitude: 34.260341  
Longitude: -88.886689

**Free for Registered Guests or \$3.00 for dump station use only**

- Open year round
- water is available

---

Biloxi **Cajun RV Park**  
MS

- 1860 Beach Boulevard
- 877.225.8699
- <http://www.cajunrvpark.com/>

Latitude: 30.393781  
Longitude: -88.949281

**Free for Registered Guests or fee for dump station use only**

- Open year round
- potable and rinse water (non-potable) available

---

Biloxi **Fox's RV Park & Complex**  
MS

- 190-B Beauvoir Road
- 228.388.2149

Latitude: 30.395911  
Longitude: -88.972601

**Free for Registered Guests or fee for dump station use only**

- Open year round
- potable and rinse water (non-potable)

---

Biloxi MS	<b>Majestic Oaks RV Resort</b> <ul style="list-style-type: none"><li>• 1750 Pass Road</li><li>• 228.436.4200</li><li>• <a href="http://www.majesticoaksrv.com/">http://www.majesticoaksrv.com/</a></li></ul>	Latitude: 30.403104 Longitude: -88.942093	<b>Free for Registered Guests or fee for dump station use only</b> <ul style="list-style-type: none"><li>• Open year round</li><li>• potable and rinse water (non-potable) available</li></ul>
Biloxi MS	<b>Mazalea Travel Park</b> <ul style="list-style-type: none"><li>• 8220 West Oaklawn Road</li><li>• 800.877.8575</li></ul>	Latitude: 30.457381 Longitude: -88.972821	<b>Free for Registered Guests or fee for dump station use only</b> <ul style="list-style-type: none"><li>• Open year round</li><li>• potable and rinse water (non-potable) available</li></ul>
Biloxi MS	<b>Military Park - Keesler AFB FamCamp</b> <ul style="list-style-type: none"><li>• I-10, Exit I-110 South to US 90 West to Beauvoir Road then Right to Pass Road East to Jim Money Road</li><li>• 228.594.0543</li><li>• <a href="https://www.keesler.af.mil/">https://www.keesler.af.mil/</a></li></ul>	Latitude: 30.407881 Longitude: -88.955781	<b>Free for Military Use Only with Military ID Card</b> <ul style="list-style-type: none"><li>• Open year round</li><li>• potable and rinse water (non-potable) available</li></ul>
Biloxi MS	<b>Southern Comfort Camping Resort</b> <ul style="list-style-type: none"><li>• 1766 Beach Boulevard</li><li>• 877.302.1700</li></ul>	Latitude: 30.394261 Longitude: -88.941241	<b>Free for Registered Guests or fee for dump station use</b>

---


**only**

- Open year round
  - potable and rinse water (non-potable) available
- 

Sanidumps.com

# RV Dump Stations & Sani Dump Stations in Missouri, United States of America

## Sample E-book

Region: Missouri (MO)   
 Area in square miles: 68,866  
 Population: 6,151,548  
 Capital: Jefferson City  
 Largest city: Kansas City  
 Largest City Population: 444,965  
 Flower: Hawthorn  
 Nickname: The Show Me State  
 Tourist Information Website: <https://www.visitmo.com/>  
 Tourist Information Phone: 800.877.1234

Approximately 260 dump stations listed around 254 cities/towns in Missouri (MO).



Although efforts are made to make sure the accuracy of the information presented, *Sanidumps.com* shall have neither liability nor responsibility to any person or entity with respect to any loss or damage caused, or alleged to be caused, directly or indirectly by the information contained here.

The *Sanidumps.com* Team

There's an e-Book for each country organized by location alphabetically.

Nearest City	Name / Address / Directions	Latitude / Longitude / Notes	Cost / Seasons / Water
Alley Spring MO	<b>Alley Spring</b> • Hwy. 19 on Hwy. 106, 6 miles West of Eminence	Latitude: 37.144095 Longitude: -91.444225	
Anderson MO	<b>Indian Summer RV Park</b> • 25 Summer Lane • 417.436.2550	Latitude: 36.647411 Longitude: -94.476111	<b>Free for Registered Guests or fee for dump station use only</b> • potable and

rinse water  
(non-potable)  
available

---

Annapolis **Big Creek RV Park**  
MO • 47247 Highway 49  
• 573.598.1064  
• <https://www.bigcreekrvpark.com/>

Latitude: 37.425046  
Longitude: -90.696721

**For Registered Guests Only**  
• Open year round  
• potable and rinse water (non-potable) available

---

Annapolis **Highway K Campground**  
MO • 4 miles Southwest  
• 573.223.7777  
• dump station is big rig friendly

Latitude: 37.324608  
Longitude: -90.768401

**Free for Registered Guests or fee for dump station use only**  
• Open April through October  
• potable and rinse water (non-potable) available

---

Arrow **Arrow Rock State Park**  
Rock • 39521 Visitor Center Drive  
MO • 13 miles North of I-70 Hwy. 41, 15 miles East of Marshall  
• 816.837.3392

Latitude: 39.067961  
Longitude: -92.946651

• Open year round  
• water is available

---

Aurora **Wastewater Treatment Plant**  
MO • 305 Highway 39 North  
• Highway 39  
• 417.678.3050

Latitude: 36.979213  
Longitude: -93.736627

• Open Monday to Friday 7:00 a.m. - 4:00 p.m.

---

Bagnell **Camp Bagnell**  
MO • 401 Old Bagnell Road  
• 573-365-1000

Latitude: 38.226605  
Longitude: -92.600757

**For Registered Guests Only**



- <http://www.campbagnell.com/>
- dump station is big rig friendly

- potable and rinse water (non-potable) available

---

Baxter  
MO

**U.S. Army Corps of Engineers - Baxter Campground**

- from Lampe, junction Hwy. 13, travel 4.8 miles West on Hwy. H
- dump station is big rig friendly

Latitude: 36.567894  
Longitude: -93.497692

- Open mid May through mid September
- potable and rinse water (non-potable) available

---

Bevier  
MO

**Shoemaker RV Center / RV Park**

- 955 North Macon Street
- 660.770.5313

Latitude: 39.757101  
Longitude: -92.563587

- Free for Registered Guests or fee for dump station use only**
- Open year round
- potable and rinse water (non-potable) available

---

Bigelow  
MO

**Big Lake State Park**

- 11 miles Southeast of Mound City on Hwy. 118 & Hwy. 159
- 816.442.3770

Latitude: 40.083309  
Longitude: -95.342327

- Open year round
- water is available

# RV Dump Stations & Sani Dump Stations in Montana, United States of America

## Sample E-book

Region: Montana (MT)  
 Area in square miles: 145,552  
 Population: 1,080,577  
 Capital: Helena  
 Largest city: Billings  
 Largest City Population: 98,721  
 Flower: Bitterroot  
 Nickname: The Treasure State  
 Tourist Information Website: <https://www.visitmt.com/>  
 Tourist Information Phone: 800.847.4868



Approximately 280 dump stations listed around 146 cities/towns in Montana (MT).

Although efforts are made to make sure the accuracy of the information presented, *Sanidumps.com* shall have neither liability nor responsibility to any person or entity with respect to any loss or damage caused, or alleged to be caused, directly or indirectly by the information contained here.



The *Sanidumps.com* Team

There's an e-Book for each country organized by location alphabetically.

Nearest City	Name / Address / Directions	Latitude / Longitude / Notes	Cost / Seasons / Water
Alberton MT	<b>River Edge Campground &amp; Casino</b> • I-90 Exit 75 • 406.722.3338	Latitude: 47.003971 Longitude: -114.492356 • we have received reports of poorly designed RV dump station	<b>Free for Registered Guests or \$10.00 for dump station use only</b> • Open mid April through October • potable and rinse water (non-potable) available

---

Alder MT	<b>Chick's Motel and RV</b> <ul style="list-style-type: none"><li>• 2322 Highway 287</li><li>• located off Hwy. 287 in Alder</li><li>• 406.842.5343</li></ul>	Latitude: 45.3230539 Longitude: -112.1066860	<b>Free for Registered Guests or fee for dump station use only</b> <ul style="list-style-type: none"><li>• potable and rinse water (non-potable) available</li></ul>
-------------	---	---	--

---

Alder MT	<b>KOA - Alder / Virginia City KOA Campground</b> <ul style="list-style-type: none"><li>• 2280 Highway 287</li><li>• Highway 287, 9 miles West of historic Virginia City and Nevada City</li><li>• 406.842.5677</li></ul>	Latitude: 45.322001 Longitude: -112.103949	<b>Free for Registered Guests or fee for dump station use only</b> <ul style="list-style-type: none"><li>• Open year round</li><li>• potable and rinse water (non-potable) available</li></ul>
-------------	---	---	--

---

Alzada MT	<b>B &amp; J's Convenience Store and RV Park</b> <ul style="list-style-type: none"><li>• intersection of Highway 326 and Highway 212</li><li>• 406.828.4400</li></ul>	Latitude: 45.022331 Longitude: -104.406197	<b>Free for Registered Guests or fee for dump station use only</b> <ul style="list-style-type: none"><li>• potable and rinse water (non-potable) available</li></ul>
--------------	---	---	--

---

Anaconda MT	<b>Big Sky RV Park</b> <ul style="list-style-type: none"><li>• 200 North Locust Street</li><li>• 406.563.2967</li></ul>	Latitude: 46.133396 Longitude: -112.954736	<b>Free for Registered Guests or fee for dump station use only</b> <ul style="list-style-type: none"><li>• potable and rinse water (non-potable) available</li></ul>
----------------	---	---	--

---

Anaconda **Conoco** Latitude: 46.126381 **Free**  
MT • East end of town on MT 1 & Jackson Street; Longitude: -112.932926  
the RV dump is right across from McDonalds • rinse water  
on the east side of Anaconda (non-potable)  
• dump station is big rig friendly available

---

Anaconda **Exxon** Latitude: 46.126961 **Free**  
MT • 301 Montana 1 Longitude: -112.923041 • rinse water  
• 406.563.8007 • easy access for big rigs (non-potable)  
• dump station is big rig friendly available

---

Anaconda **Fairmont RV Park** Latitude: 46.042866 **Free for**  
MT • 1700 Fairmont Road Longitude: -112.805307 **Registered**  
• 406.797.3505 **Guests or fee**  
• <https://www.fairmontrvresort.com/> **for dump**  
**station use**  
**only**  
• Open mid  
April through  
mid October  
• potable and  
rinse water  
(non-potable)  
available

---

Arlee **Jocko Hollow Campground** Latitude: 47.177503 **For**  
MT • 58 Old Highway 93 Longitude: -114.098951 **Registered**  
• 406.726.3336 **Guest or**  
**buying**  
**merchandise**  
**in order to**  
**use the RV**  
**dump station**  
• potable and  
rinse water  
(non-potable)  
available

---

Augusta **Wagons West** Latitude: 47.495871  
MT • 956 Highway 287 Longitude: -112.387424  
• 406.562.3322

---

Sanidumps.com

# RV Dump Stations & Sani Dump Stations in Nebraska, United States of America

## Sample E-book

Region: Nebraska (NE)  
 Area in square miles: 76,872  
 Population: 1,937,552  
 Capital: Lincoln  
 Largest city: Omaha  
 Largest City Population: 414,521  
 Flower: Goldenrod  
 Nickname: The Cornhusker State  
 Tourist Information Website: <https://visitnebraska.com/>  
 Tourist Information Phone: 800.228.4307



Approximately 180 dump stations listed around 153 cities/towns in Nebraska (NE).

Although efforts are made to make sure the accuracy of the information presented, *Sanidumps.com* shall have neither liability nor responsibility to any person or entity with respect to any loss or damage caused, or alleged to be caused, directly or indirectly by the information contained here.



The *Sanidumps.com* Team

There's an e-Book for each country organized by location alphabetically.

Nearest City	Name / Address / Directions	Latitude / Longitude / Notes	Cost / Seasons / Water
Ainsworth NE	<b>East City Park</b> • Hwy. 20; East end of town, South on North Richardson Drive; park is on East side	Latitude: 42.548271 Longitude: -99.846319 • reports of not a nice facility, dump area is unpaved and the sewer opening is in a mud hole; tight area not big rig friendly	<b>\$5.00</b> • Open year round • rinse water (non-potable) available

---

Albion **County Fairground**  
NE • 11 Street & Fairview Street

Latitude:  
41.683531  
Longitude:  
-98.008928

---

Alexandria **Alexandria Lakes State Recreation Area**  
NE • 4 miles East of Alexandria Sate Hwy. 53

Latitude:  
40.235759  
Longitude:  
-97.336803

---

Alliance **Bower Park**  
NE • 613 East 2nd Street  
• located on the North side of 2nd Street across from ball fields and park  
• dump station is big rig friendly

Latitude: **Free**  
42.096408 • Open year  
Longitude: round  
-102.863049 • water is  
available

---

Alliance **Sunset Motel & RV Park**  
NE • 1210 Highway 2 East  
• 308.762.8660  
• 800.767.8660  
• <http://www.clicksunset.com/>

Latitude: **Free for**  
42.0968708 **Registered**  
Longitude: **Guests or**  
-102.8857485 **fee for**  
**dump**  
**station use**  
**only**  
• Open year  
round  
• potable  
and rinse  
water (non-  
potable)  
available

---

Alliance **Terry's Corner**  
NE • US 2 West  
• dump station is big rig friendly

Latitude:  
42.097419  
Longitude:  
-102.897948

---

Alma **Alma Travel Trailer Park**  
NE • 501 South Street  
• 308.928.3102

Latitude: **Free for**  
40.095723 **Registered**  
Longitude: **Guests or**  
-99.360016 **fee for**  
**dump**

**station use only**

- Open mid April through mid October
- potable and rinse water (non-potable) available

---

Arnold  
NE

**Arnold Lake Recreation Area**  
• State Route 40/92, South 1 mile

Latitude:  
41.412716  
Longitude:  
-100.193708

---

Arnold  
NE

**City Treatment Plant**  
• South end of town, West side of highway 100 feet or so  
• dump station is big rig friendly

Latitude:  
41.412719  
Longitude:  
-100.196021  
• town population of 500 very friendly; there is also a city park 1/4 mile South & 1/4 mile West; 20 amp electric (donation)

**Free**

---

Ashland  
NE

**Eugene T. Mahoney State Park**  
• 28500 West Park Highway  
•  
<http://nebraskastateparks.reserveamerica.com/camping/eugene-t-mahoney-sp/r/campgroundDetails.do?contractCode=NE&parkId=230273>  
• dump station is big rig friendly

Latitude:  
41.018105  
Longitude:  
-96.316861  
• park permit required

**Free**  
• Open year round  
• water is available



# RV Dump Stations & Sani Dump Stations in Nevada, United States of America

## Sample E-book

Region: Nevada (NV)  
 Area in square miles: 109,826  
 Population: 3,138,259  
 Capital: Carson City  
 Largest city: Las Vegas  
 Largest City Population: 545,147  
 Flower: Sagebrush  
 Nickname: The Silver State  
 Tourist Information Website: <https://travelnevada.com/>  
 Tourist Information Phone: 800.638.2328



Approximately 130 dump stations listed around 71 cities/towns in Nevada (NV).

Although efforts are made to make sure the accuracy of the information presented, *Sanidumps.com* shall have neither liability nor responsibility to any person or entity with respect to any loss or damage caused, or alleged to be caused, directly or indirectly by the information contained here.



The *Sanidumps.com* Team

There's an e-Book for each country organized by location alphabetically.

Nearest City	Name / Address / Directions	Latitude / Longitude / Notes	Cost / Seasons / Water
Alamo NV	<b>Alamo RV Park</b> • 115 Broadway Street • park is right off Hwy. 93 in Alamo, turn by the gas station and drive just a short few hundred yards down Broadway Street, the RV park will be on your Right • 702.376.0722 • <a href="http://alamorv.com/">http://alamorv.com/</a>	Latitude: 37.364255 Longitude: -115.161954	<b>\$5.00</b> • Open year round • potable and rinse water (non-potable) available
Amargosa Valley	<b>Fort Amargosa RV Park</b> • 4400 Highway 373 South	Latitude: 36.642475	<b>Free for Registered</b>

<p>NV</p> <ul style="list-style-type: none"> <li>• US 95 and State Route 373</li> <li>• dump station is big rig friendly</li> </ul>	<p>Longitude: -116.398309</p>	<p><b>Guests or \$10.00 for dump station use only</b></p> <ul style="list-style-type: none"> <li>• Open year round</li> <li>• potable and rinse water (non-potable) available</li> </ul>
---	-----------------------------------	--

---

<p>Amargosa Valley NV</p> <p><b>Longstreet Hotel Casino RV Resort</b></p> <ul style="list-style-type: none"> <li>• 4400 Highway 373 South</li> <li>• Route 373, HCR 70</li> <li>• 775.372.1777</li> <li>• <a href="https://www.longstreetcasino.com/">https://www.longstreetcasino.com/</a></li> </ul>	<p>Latitude: 36.411477</p> <p>Longitude: -116.423308</p> <ul style="list-style-type: none"> <li>• overnight RV parking - Free</li> </ul>	<p><b>Free for Registered Guests or \$10.00 for dump station use only</b></p> <ul style="list-style-type: none"> <li>• Open year round</li> <li>• potable and rinse water (non-potable) available</li> </ul>
--	--	--

---

<p>Austin NV</p> <p><b>Austin RV Park</b></p> <ul style="list-style-type: none"> <li>• Hwy. 50 at Water Street; turn West onto Water Street at the intersection of Route 50 and Water Street; do not turn onto East Street - deep dip / RVs prohibited</li> </ul>	<p>Latitude: 39.489538</p> <p>Longitude: -117.064682</p> <ul style="list-style-type: none"> <li>• for dump station back into a site and use the facilities if site is not in use</li> </ul>	<p><b>\$5.00 dump; \$5.00 water</b></p> <ul style="list-style-type: none"> <li>• Open year round</li> <li>• potable and rinse water (non-potable) available</li> </ul>
---	---	--

---

<p>Baker NV</p> <p><b>Baker Sinclair Gas Station</b></p> <ul style="list-style-type: none"> <li>• from US 50, five miles South on Nevada Route 487 to Baker</li> <li>• dump station is big rig friendly</li> </ul>	<p>Latitude: 39.009047</p> <p>Longitude: -114.122727</p> <ul style="list-style-type: none"> <li>• sani dump and water fill self pay box</li> </ul>	<p><b>\$5.00</b></p> <ul style="list-style-type: none"> <li>• Open year round</li> <li>• water is available</li> </ul>
--	--	--

Baker NV **Border Inn RV Park**  
• Hwy. 6  
• 775.234.7300

Latitude: 39.056231  
Longitude: -114.049386

**Free for Registered Guests or fee for dump station use only**  
• Open year round  
• potable and rinse water (non-potable) available

---

Battle Mountain NV **Clark Park**  
• 625 West Humboldt Street  
• 2 Blocks behind Maverik; look for the water tower, go one block North at 625 West Humboldt Street; dump station is across the street from the campground office  
•  
[https://chamberorganizer.com/battlemountain/mem\\_clarkpark](https://chamberorganizer.com/battlemountain/mem_clarkpark)  
• dump station is big rig friendly

Latitude: 40.641251  
Longitude: -116.941871

**\$15.00**  
• potable and rinse water (non-potable) available

---

Beatty NV **Beatty RV Park**  
• from town on Hwy. 95 go 3 miles North to park  
• 775.553.2732

Latitude: 36.946151  
Longitude: -116.717189

**Free for Registered Guests or fee for dump station use only**  
• Open year round  
• potable and rinse water (non-potable) available

---

Beatty NV **Death Valley Inn And RV Park**  
• 651 Highway 95  
• 775.553.9400  
• dump station is big rig friendly

Latitude: 36.903593  
Longitude: -116.755495

**Free for Registered Guests or fee for dump station use only**

- Open year round
- potable and rinse water (non-potable) available

---

**Bewwawe Rest Area - Bewwawe**


NV • Hwy. 306 Milemarker 261

---

Sanidumps.com

# RV Dump Stations & Sani Dump Stations in New Hampshire, United States of America

## Sample E-book

Region: New Hampshire (NH)   
 Area in square miles: 8,968  
 Population: 1,366,275  
 Capital: Concord  
 Largest city: Manchester  
 Largest City Population: 109,691  
 Flower: Purple lilac  
 Nickname: The Granite State  
 Tourist Information Website: <https://www.visitnh.gov/>  
 Tourist Information Phone: 800.386.4664

Approximately 110 dump stations listed around 104 cities/towns in New Hampshire (NH).

Although efforts are made to make sure the accuracy of the information presented, *Sanidumps.com* shall have neither liability nor responsibility to any person or entity with respect to any loss or damage caused, or alleged to be caused, directly or indirectly by the information contained here.



The *Sanidumps.com* Team

There's an e-Book for each country organized by location alphabetically.

Nearest City	Name / Address / Directions	Latitude / Longitude / Notes / Water	Cost / Seasons
Albany NH	<b>Pine Knoll Campground</b> • 57 Pine Knoll Road • 603.447.3131 • <a href="http://www.pineknollcampground.com/">http://www.pineknollcampground.com/</a>	Latitude: 43.954855 Longitude: -71.209122	<b>Free for Registered Guests or fee for dump station use only</b> • potable and rinse water (non-potable) available

Allenstown **Allenstown Wastewater Treatment Facility** Latitude: 43.127209  
NH      • 35 Canal Street      Longitude: -71.459451  
    • corner of Canal Street & Ferry Street, use  
    Canal Street (Ferry Street is posted no trucks)  
    • 603.485.5600  
    • <http://www.allenstownnh.gov/>  
    • dump station is big rig friendly

**\$20.00; vehicles registered in Allenstown or Pembroke are free**  
• Open year round  
• no water available

---

Allenstown **Bear Brook State Park** Latitude: 43.115653  
NH      • 157 Deerfield Road      Longitude: -71.328153  
    • 603-485-9869

**For Registered Guests Only**  
• Open early May through mid October  
• potable and rinse water (non-potable) available

---

Ashland **Ames Brook Campground** Latitude: 43.687961  
NH      • 104 Winona Road      Longitude: -71.623231  
    • 603.968.7998  
    • <https://www.amesbrook.com/>

**Free for Registered Guests or fee for dump station use only**  
• Open mid May through late October  
• potable and rinse water (non-potable) available

---

Ashland **Yogi Bear's Jellystone Park Camp Resort** Latitude: 43.6629490  
NH      • 35 Jellystone Park      Longitude: -71.6513615  
    • I-93  
    • 603.968.9000

**Free for Registered Guests or fee for dump station use only**  
• Open late May through mid October  
• potable and rinse water

(non-potable)  
available

---

Barnstead NH **Sun River Campground**  
• 743 Suncook Valley Road  
• Route 28  
• 603.269.3333  
• <http://www.sunrivercampground.com/>

Latitude: 43.353271  
Longitude: -71.261033

**Free for Registered Guests or fee for dump station use only**  
• Open mid May through mid October  
• potable and rinse water (non-potable) available

---

Barrington NH **Ayers Lake Farm Campground**  
• 497 Washington Street  
• 603.335.1110  
• <https://www.ayerslakecampground.com/>

Latitude: 43.248611  
Longitude: -71.049767

**For Registered Guests Only**  
• Open late May through mid September  
• potable and rinse water (non-potable) available

---

Barrington NH **Barrington Shores Campground**  
• 7 Barrington Shores Drive  
• 603.664.9333  
• <https://www.barringtonshores.com/>  
• dump station is big rig friendly

Latitude: 43.184609  
Longitude: -71.026389  
• GPS users use 70 Hall Road instead of 7 Barrington Shores Drive or the GPS coordinates listed here

**For Registered Guests Only**  
• Open May through mid September  
• potable and rinse water (non-potable) available

---

Bath NH **Twin River RV Park & Cottages**  
• Route 112  
• 603.747.3640  
• <https://www.twinrivernh.com/>

Latitude: 44.151608  
Longitude: -71.975734

**Free for Registered Guests or fee for dump station use**

**only**  
• Open mid  
May through  
mid October  
• potable and  
rinse water  
(non-potable)  
available

---

Belmont  
NH

**Silver Lake Park Campground**

- 389 Jamestown Road
- 603.524.6289
- <http://www.onlinevacation.com/silverlake/>

Latitude: 43.452446  
Longitude: -71.518123

**For  
Registered  
Guests Only**  
• Open early  
May through  
early  
November  
• potable and  
rinse water  
(non-potable)  
available



# RV Dump Stations & Sani Dump Stations in New Jersey, United States of America

## Sample E-book

Region: New Jersey (NJ)  
 Area in square miles: 7,417  
 Population: 8,882,371  
 Capital: Trenton  
 Largest city: Newark  
 Largest City Population: 280,666  
 Flower: Violet  
 Nickname: The Garden State  
 Tourist Information Website: <https://www.visitnj.org/>  
 Tourist Information Phone: 800.847.4865



Approximately 110 dump stations listed around 297 cities/towns in New Jersey (NJ).

Although efforts are made to make sure the accuracy of the information presented, *Sanidumps.com* shall have neither liability nor responsibility to any person or entity with respect to any loss or damage caused, or alleged to be caused, directly or indirectly by the information contained here.



The *Sanidumps.com* Team

There's an e-Book for each country organized by location alphabetically.

Nearest City	Name / Address / Directions	Latitude / Longitude / Notes / Water	Cost / Seasons
Absecon Highlands NJ	<b>Shady Pines Campground</b> • 443 South 6th Avenue • 609.652.1516	Latitude: 39.463968 Longitude: -74.503292	<b>Free for Registered Guests or fee for dump station use only</b> • Open March through October • potable and rinse water (non-potable) available

---

Andover NJ	<b>Columbia Valley Campground</b> <ul style="list-style-type: none"><li>• 3 Ghost Pony Road</li><li>• 973.691.0596</li><li>• <a href="https://www.facebook.com/pages/Columbia-Valley-Campground/917720454938172">https://www.facebook.com/pages/Columbia-Valley-Campground/917720454938172</a></li></ul>	Latitude: 40.962621 Longitude: -74.719298	<b>For Registered Guests Only</b> <ul style="list-style-type: none"><li>• potable and rinse water (non-potable) available</li></ul>
---------------	--	--	---

---

Andover NJ	<b>Panther Lake Camping Resort</b> <ul style="list-style-type: none"><li>• 6 Panther Lake Road</li><li>• 800.543.2056</li><li>• <a href="https://www.njcamping.com/">https://www.njcamping.com/</a></li></ul>	Latitude: 40.963388 Longitude: -74.738662	<b>Free for Registered Guests or fee for dump station use only</b> <ul style="list-style-type: none"><li>• Open April through October</li><li>• potable and rinse water (non-potable) available</li></ul>
---------------	---	--	---

---

Asbury NJ	<b>Jugtown Mountain Campsites</b> <ul style="list-style-type: none"><li>• 1074 State Route 173</li><li>• 908-735-5995</li><li>• dump station is big rig friendly</li></ul>	Latitude: 40.653198 Longitude: -75.021922	<b>Free for Registered Guests or \$23.00 for dump station use only</b> <ul style="list-style-type: none"><li>• Open year round</li><li>• rinse water (non-potable) available; April through October</li></ul>
--------------	--	--	---

---

Barnegat NJ	<b>Brookville Campground</b> <ul style="list-style-type: none"><li>• 224 Jones Road</li><li>• 609.698.3134</li></ul>	Latitude: 39.779871 Longitude: -74.303254	<b>Free for Registered Guests or fee for dump station use only</b> <ul style="list-style-type: none"><li>• Open May through September</li></ul>
----------------	--	--	---

- potable and rinse water (non-potable) available

---

Barnegat NJ **Long Beach Carefree RV Resort**

- 30 Route 72
- 609.698.5684
- <https://www.sunrvresorts.com/>

Latitude: 39.759011  
Longitude: -74.316539

**Free for Registered Guests or fee for dump station use only**

- Open April through October
- potable and rinse water (non-potable) available

---

Bayville NJ **Cedar Creek Campground**

- 1052 Route 9
- Route 9; 7 miles South of Toms River
- 732.269.1413
- <http://www.cedarcreeknj.com/>

Latitude: 39.873834  
Longitude: -74.167217

**Free for Registered Guests or fee for dump station use only**

- Open year round
- potable and rinse water (non-potable) available

---

Beach Haven NJ **Long Beach Island Trailer Park**

- 19 Harding Avenue
- 609.492.9151

Latitude: 39.534495  
Longitude: -74.263358

**For Registered Guests Only**

- Open year round
- potable and rinse water (non-potable) available

---

Belford NJ **Middletown Sewerage Authority**

- 100 Beverly Way
- North on Route 36, turn Right on Main

Latitude: 40.426687  
Longitude: -74.082677

- stop and sign in at office

**Free**

- Open year round;

Street, turn Right on Center Street, turn Left on Beverly Way leads right in to Sewerage Authority

Monday to Friday 8:00 a.m. - 4:30 p.m.  
• no water available

---

Blairstown **Triple Brook Family Camping Resort**

NJ

- 58 Honey Run Road
- 908.459.4079
- 888.343.2267
- <http://www.triplebrook.com/>

Latitude: 40.911723

Longitude: -75.018598

**For Registered Guests Only**

- Open year round
- potable and rinse water (non-potable) available

# RV Dump Stations & Sani Dump Stations in New Mexico, United States of America

## Sample E-book

Region: New Mexico (NM)  
 Area in square miles: 121,356  
 Population: 2,106,319  
 Capital: Santa Fe  
 Largest city: Albuquerque  
 Largest City Population: 494,236  
 Flower: Yucca flower  
 Nickname: Land of Enchantment  
 Tourist Information Website: <https://www.newmexico.org/>  
 Tourist Information Phone: 800.282.5022



Approximately 190 dump stations listed around 108 cities/towns in New Mexico (NM).

Although efforts are made to make sure the accuracy of the information presented, *Sanidumps.com* shall have neither liability nor responsibility to any person or entity with respect to any loss or damage caused, or alleged to be caused, directly or indirectly by the information contained here.



The *Sanidumps.com* Team

There's an e-Book for each country organized by location alphabetically.

Nearest City	Name / Address / Directions	Latitude / Longitude / Notes	Cost / Seasons / Water
Abiquiu NM	<b>U.S. Army Corps of Engineers - Riana Campground</b> • from Espanola, travel 30 miles North on U.S. Hwy. 84, turn West on to State Hwy. 96 1 mile • 505.685.4371 • dump station is big rig friendly	Latitude: 36.247667 Longitude: -106.430841	<b>For Registered Guests Only</b> • Open mid April through mid October • potable and rinse water (non-potable) available

Acoma  
NM

**Sky City RV Park**

- I-40 Exit 102
- 888.759.2489
- <https://www.skycity.com/>

Latitude: 35.079076  
Longitude: -107.557755

**For Registered Guests Only**

- Open year round
- potable and rinse water (non-potable) available

---

Alamogordo  
NM

**Alamogordo Chamber of Commerce**

- 1301 North White Sands Boulevard
- from South Left turn lane (West) into Visitor Center lot @ White Sands Boulevard & 13th Street; from North Right (West) turn on South Alameda Park (14th Street on East side) off White Sands Boulevard, with immediate Left turn down narrow lane with white wall on Right side
- dump station is big rig friendly

Latitude: 32.903731  
Longitude: -105.960771

- 2 lanes

**Free**

- Open year round
- rinse water (non-potable) available

---

Alamogordo  
NM

**Edgington RV Park**

- 6 Edgington Road
- 505.434.2643

Latitude: 32.963511  
Longitude: -105.976554

**Free for Registered Guests or fee for dump station use only**

- Open year round
- potable and rinse water (non-potable) available

---

Alamogordo  
NM

**Fairgrounds**

- North White Sands Blvd. & Fairgrounds Road

Latitude: 32.926999  
Longitude: -105.958972

- sewer hole is one of the old, big ones, and has a pipe running through it; asked the attendant what the fee was, said he has never charged a fee, never been told to

**Free**

- Open year round
- rinse water (non-potable) available

---

Alamogordo  
NM

**KOA - Alamogordo / White Sands KOA**

- 412 24th Street

Latitude: 32.918107  
Longitude: -105.957467

**Free for Registered**

- 575-437-3003
- 877-437-3003
- <https://koa.com/campgrounds/alamogordo/>
- dump station is big rig friendly

**Guests or fee for dump station use only**

- Open year round
- potable and rinse water (non-potable) available

Alamogordo **Military Park - Holloman AFB FamCamp**  
 NM

- US-70, West of Alamogordo, campground is on base
- 505.572.5369

Latitude: 32.830811  
 Longitude: -106.072581

- Holloman Air Force Base

**Free for Military Use Only with Military ID Card**

- Open year round
- potable and rinse water (non-potable) available

Alamogordo **Oliver Lee Memorial State Park**  
 NM

- Oliver Lee Memorial State Park is 12 miles South of Alamogordo via US 54, then East 4 miles on Dog Canyon Road
- dump station is big rig friendly

Latitude: 32.747639  
 Longitude: -105.918631

- Open year round
- water is available

Albuquerque **Albuquerque Auto Truck Plaza**  
 NM

- I-25 and NM Route 44; Exit 242

- Open year round

Albuquerque **Albuquerque RV and Boat Storage**  
 NM

- 2210 Vista Oriente Northwest
- 505.492.2908
- <http://abqrvandboatstorage.com/>
- dump station is big rig friendly

Latitude: 35.110549  
 Longitude: -106.727967

- this is a secured facility and the user must call beforehand to gain access

**\$15.00**

- Open year round; during business hours only
- water is available

# RV Dump Stations & Sani Dump Stations in New York, United States of America

## Sample E-book

Region: New York (NY)  
 Area in square miles: 47,214  
 Population: 19,336,776  
 Capital: Albany  
 Largest city: New York  
 Largest City Population: 8,143,197  
 Flower: Rose  
 Nickname: The Empire State  
 Tourist Information Website: <https://www.iloveny.com/>  
 Tourist Information Phone: 800.225.5697



Approximately 330 dump stations listed around 418 cities/towns in New York (NY).

Although efforts are made to make sure the accuracy of the information presented, *Sanidumps.com* shall have neither liability nor responsibility to any person or entity with respect to any loss or damage caused, or alleged to be caused, directly or indirectly by the information contained here.



The *Sanidumps.com* Team

There's an e-Book for each country organized by location alphabetically.

Nearest City	Name / Address / Directions	Latitude / Longitude / Notes	Cost / Seasons / Water
Akron NY	<b>Sleepy Hollow Lake Resort</b> • 13800 Siehl Road • 716.542.4336	Latitude: 42.954428 Longitude: -78.471252	<b>Free for Registered Guests or fee for dump station use only</b> • Open May through October • potable and rinse water (non-potable) available



---

Albany **Albany County Sewer District**  
NY

- 1 Canal Road
- 518.447.1611
- dump station is big rig friendly

Latitude: 42.677378 **Free**  
Longitude: -73.730888

---

Alexandria **1000 Islands Campground**  
Bay

- 42099 State Route 12

NY

- 315.686.2600

Latitude: 44.272772 **Free for Registered Guests or fee for dump station use only**  
Longitude: -76.000274

- Open mid May through mid October
- potable and rinse water (non-potable) available

---

Alexandria **Grass Point State Park**  
Bay

- 42247 Grassy Point Road

NY

- Route 12; 1 mile West of Route 81
- 315.686.4472

Latitude: 44.281141 **\$8.00**  
Longitude: -75.999444

- Open mid May through mid October
- \$8.00 daily entrance fee to the park which includes using the RV dump station
- water is available

---

Alexandria **Kring Point State Park**  
Bay

- off Route 12; 6 miles East of Alexandria Bay

NY

- 315.482.2444

Latitude: 44.374441 **\$8.00**  
Longitude: -75.860279

- Open year round
- \$8.00 daily entrance fee to the park which includes using the RV dump station
- water is available

---

Alexandria **Wellesley Island State Park**  
Bay

- 44927 Cross Island Road

NY

- Route 81; Exit 51, 2 miles West
- 315.482.2722
- dump station is big rig friendly

Latitude: 44.320473 **\$8.00**  
Longitude: -76.023353

- Open May through October
- \$8.00 daily entrance fee to the park which includes using the RV dump station; dump station is seasonal only
- water is available

Ancram NY **Lake Taghkanic State Park**  
• 1528 Route 82  
• 518.851.3631  
•  
<https://parks.ny.gov/parks/laketaghkanic/details.aspx>  
• dump station is big rig friendly

Latitude: 42.095724  
Longitude: -73.715631  
• \$8.00 daily entrance fee to the park which includes using the RV dump station

**\$8.00**  
• Open year round  
• water is available

---

Angelica NY **Evergreen Trails Campground**  
• 8403 County Road 15  
• 585.466.7993  
• <http://www.evergreentrails.com/>

Latitude: 42.360765  
Longitude: -78.015485

**Free for Registered Guests or fee for dump station use only**  
• Open late April through November  
• potable and rinse water (non-potable) available

---

Angelica NY **Jones Pond Mens Only Campground & RV Park**  
• 9835 Old State Road  
• 585.567.8100  
• <https://www.jonespond.com/>  
• dump station is big rig friendly

Latitude: 42.428219  
Longitude: -77.972167

**Free for Registered Guests or fee for dump station use only**  
• potable and rinse water (non-potable) available

---

Angelica NY **McCarthy Ranch**  
• 9628 Old State Road  
• 585.567.2360  
• dump station is big rig friendly


Latitude: 42.419721  
Longitude: -77.968196

**Free for Registered Guests or fee for dump station use only**  
• potable and rinse water (non-potable) available

---

# RV Dump Stations & Sani Dump Stations in North Carolina, United States of America

## Sample E-book

Region: North Carolina (NC)   
 Area in square miles: 48,711  
 Population: 10,600,823  
 Capital: Raleigh  
 Largest city: Charlotte  
 Largest City Population: 610,949  
 Flower: American Dogwood  
 Nickname: The Tar Heel State  
 Tourist Information Website: <https://www.visitnc.com/>  
 Tourist Information Phone: 800.847.4862

Approximately 180 dump stations listed around 253 cities/towns in North Carolina (NC).



Although efforts are made to make sure the accuracy of the information presented, *Sanidumps.com* shall have neither liability nor responsibility to any person or entity with respect to any loss or damage caused, or alleged to be caused, directly or indirectly by the information contained here.

The *Sanidumps.com* Team

There's an e-Book for each country organized by location alphabetically.

Nearest City	Name / Address / Directions	Latitude / Longitude / Notes	Cost / Seasons / Water
Aberdeen NC	<b>Long Leaf Pine Oasis</b> • 15340 Palmer Road • 910.266.8372	Latitude: 34.904511 Longitude: -79.467711	<b>Free for Registered Guests or fee for dump station use only</b> • Open year round • potable and rinse water (non-potable) available

Albemarle **Morrow Mountain State Park**  
NC  
• 49104 Morrow Mountain Road  
• 704.982.4402

Latitude: 35.372325  
Longitude: -80.077506

**Free for Registered Guests or fee for dump station use only**  
• Open mid March through mid December  
• water is available

---

Apex **Jordan Lake State Recreation Area - Crosswinds Campground**  
NC  
• 919.362.0586

• Open year round  
• water is available

---

Apex **Jordan Lake State Recreation Area - Parkers Creek**  
NC  
• 919.362.0586

• Open mid March through November

---

Apex **Jordan Lake State Recreation Area - Vista Point**  
NC  
• 3199 North Pea Ridge Road  
• 919-362-0586

Latitude: 35.705436  
Longitude: -79.050889

**\$20.00**  
• Open mid March through November

---

Asheboro **Deep River Campground & RV Park**  
NC  
• 814 McDowell Country Trail  
• 336.629.4069

Latitude: 35.744372  
Longitude: -79.731581

**Free for Registered Guests or fee for dump station use only**  
• Open year round  
• potable and rinse water (non-potable) available

---

Asheboro **Holly Bluff Family Campground**  
NC  
• 4846 NC Highway 49  
• 336.857.2761

Latitude: 35.644321  
Longitude: -79.956231

**Free for Registered Guests or fee**

**for dump station use only**  
• Open year round  
• potable and rinse water (non-potable) available

---

Asheboro **Trails End Family Campground**  
NC  
• 2846 Old Cox Road  
• 336.629.5353

Latitude: 35.634137  
Longitude: -79.770951

**Free for Registered Guests or fee for dump station use only**  
• Open April through October  
• potable and rinse water (non-potable) available

---

Asheville **Asheville Bear Creek RV Park & Campground**  
NC  
• 81 South Bear Creek Road  
• 321.794.0706  
• 800.833.0798  
• <https://www.ashevillebearcreek.com/>

Latitude: 35.558125  
Longitude: -82.605224  
• no special RV dump location, so you can only dump if there is an open site with sewage

**Free for Registered Guests or \$25.00 for dump station use only**  
• potable and rinse water (non-potable) available


---

Asheville **Mount Pisgah**  
NC  
• 26 miles Southwest of Asheville on Blue Ridge Parkway  
• 828.298.0398

• Open May through October

# RV Dump Stations & Sani Dump Stations in North Dakota, United States of America

## Sample E-book

Region: North Dakota (ND)   
 Area in square miles: 68,976  
 Population: 765,309  
 Capital: Bismarck  
 Largest city: Fargo  
 Largest City Population: 90,672  
 Flower: Wild Prairie Rose  
 Nickname: The Peace Garden State  
 Tourist Information Website: <https://www.ndtourism.com/>  
 Tourist Information Phone: 800.435.5663

Approximately 170 dump stations listed around 118 cities/towns in North Dakota (ND).



Although efforts are made to make sure the accuracy of the information presented, *Sanidumps.com* shall have neither liability nor responsibility to any person or entity with respect to any loss or damage caused, or alleged to be caused, directly or indirectly by the information contained here.

The *Sanidumps.com* Team

There's an e-Book for each country organized by location alphabetically.

Nearest City	Name / Address / Directions	Latitude / Longitude / Notes	Cost / Seasons / Water
Alexander ND	<b>Alexander First Responders RV Park</b> • Manning Avenue & Elk Street	Latitude: 47.843131 Longitude: -103.641929	<b>Free for Registered Guests or fee for dump station use only</b> • potable and rinse water (non-potable) available

Arvilla ND	<b>Turtle River State Park</b> • Hwy. 2 • 701.594.4445	Latitude: 47.938356 Longitude: -97.490232	• Open year round • water is available
Ashley ND	<b>Hoskins Lake Recreation Park</b> • Hwy. 11, North on 45th Avenue SE; 3 miles West of Ashley	Latitude: 46.047625 Longitude: -99.441316	• Open year round
Beach ND	<b>Pilot Flying J Travel Plazas #684</b> • I-94 & Hwy. 16 • 701.872.4737 • <a href="https://www.pilotflyingj.com/">https://www.pilotflyingj.com/</a> • dump station is big rig friendly	Latitude: 46.929688 Longitude: -104.008187 • RV overnight parking	<b>\$10.00 or \$5.00 with Flying J Card or Pilot Flying J RV Plus Card</b> • rinse water (non-potable) available
Belcourt ND	<b>Sky Dancer Hotel &amp; Casino</b> • US Highway 281 & Highway 5 West • 701.244.2400 • <a href="http://www.skydancercasino.com/">http://www.skydancercasino.com/</a>	Latitude: 48.809733 Longitude: -99.827399	<b>Free</b>
Berthold ND	<b>Berthold Cenex RV Park</b> • 28101 Highway 2 West • Hwy. 2 • 701.453.3641	Latitude: 48.3169833 Longitude: -101.7259882	<b>Free for Registered Guests or fee for dump station use only</b> • Open May through October • potable and rinse water (non-potable) available
Berthold ND	<b>Berthold Centennial Park</b> • adjacent to Berthold Public School and playing field, on Tyler Road (2nd Street East) and Walter Avenue (5th Avenue North) • 701.453.3641	Latitude: 48.317638 Longitude: -101.733112 • city maintenance will unlock RV dump station	<b>Donation requested</b>

---

Beulah  
ND

**Beaver Bay Campground**  
• 52 miles South of Bismarck; 20 miles  
Southeast of Tioga on Hwy. 1804  
• 701.948.2256

Latitude: 47.458228  
Longitude: -101.917108

**Free for  
Registered  
Guests or fee  
for dump  
station use  
only**  
• Open May  
through  
September  
• potable and  
rinse water  
(non-potable)  
available

---

Beulah  
ND

**Beulah Bay Recreation Area - Lake  
Sakakawea**  
• 701.873.5852

• Open late  
May through  
mid September

---

Beulah  
ND

**Dakota Water Resort - Lake Sakakawea**  
• 15 miles North of Beulah

• Open mid  
May through  
mid September  
• potable and  
rinse water  
(non-potable)  
available

---



# RV Dump Stations & Sani Dump Stations in Ohio, United States of America


## Sample E-book

Region: Ohio (OH)  
 Area in square miles: 40,948  
 Population: 11,693,217  
 Capital: Columbus  
 Largest city: Columbus  
 Largest City Population: 730,657  
 Flower: Scarlet Carnation  
 Nickname: The Buckeye State  
 Tourist Information Website: <https://www.discoverohiotogo.com/>  
 Tourist Information Phone: 800.282.5393



Approximately 310 dump stations listed around 407 cities/towns in Ohio (OH).

Although efforts are made to make sure the accuracy of the information presented, *Sanidumps.com* shall have neither liability nor responsibility to any person or entity with respect to any loss or damage caused, or alleged to be caused, directly or indirectly by the information contained here.



The *Sanidumps.com* Team

There's an e-Book for each country organized by location alphabetically.

Nearest City	Name / Address / Directions	Latitude / Longitude / Notes	Cost / Seasons / Water
Akron OH	<b>Cherokee Park Campground</b> • 3064 State Route 43	Latitude: 41.072671 Longitude: -81.346921	<b>Free for Registered Guests or fee for dump station use only</b> • Open mid April through mid October • potable and rinse water (non-potable) available

---

Albany OH **Lake Snowden Campground**  
• 5900 US Route 50  
• approximately 7 miles West of Athens, Ohio  
• 740.698.6373  
• dump station is big rig friendly

Latitude: 39.210727  
Longitude: -82.235991

**For Registered Guests Only**  
• Open April through November  
• potable and rinse water (non-potable) available

---

Amherst OH **Rest Area - Middle Ridge Service Plaza, Westbound**  
• 46402 Middle Ridge Road  
• on I-80 Westbound, West to Milepost 139.5; between Exit 7A & Exit 8  
• dump station is big rig friendly

Latitude: 41.380593  
Longitude: -82.222111

**Free**  
• water is available

---

Amherst OH **Rest Area - Vermilion Valley Travel Plaza, Eastbound**  
• 46402 Ohio Turnpike Plaza  
• on I-80 Eastbound, East to Milepost 140; between Exit 7A & Exit 8  
• dump station is big rig friendly

Latitude: 41.376742  
Longitude: -82.225707

**Free**  
• water is available

---

Andover OH **Bay Shore Resort**  
• 7124 Pymatuning Lake Road  
• 440.293.7202

Latitude: 41.554551  
Longitude: -80.529839

**Free for Registered Guests or fee for dump station use only**  
• Open mid April through mid October  
• potable and rinse water (non-potable) available

---

Andover OH **Holiday Camplands Association Inc.**  
• 4273 North Pymatuning Lake Road  
• 440.293.7462  
• <https://www.holidaycamplands.com/>  
• dump station is big rig friendly

Latitude: 41.635878  
Longitude: -80.544291

**For Registered Guests Only**  
• potable and rinse water

(non-potable)  
available

---

Andover **Pymatuning State Park**  
OH • 6260 Pymatuning Lake Road  
• 216.293.6684

Latitude: 41.580676  
Longitude:  
-80.541605

**Free for Registered Guests or \$10.00 for dump station use only**  
• Open year round  
• water is available

---

Andover **Wildwood Acres Family Campground**  
OH • 6091 Marvin Road  
• 440.293.6838

Latitude: 41.579689  
Longitude:  
-80.567248

**Free for Registered Guests or fee for dump station use only**  
• Open mid April through mid October  
• potable and rinse water (non-potable) available

---

Archbold **Sauder Village Campground**  
OH • 22611 Route 2  
• 800.590.9755  
•  
<https://www.saudervillage.org/Lodging/campground.asp>

Latitude: 41.540081  
Longitude:  
-84.301274

**Free for Registered Guests or fee for dump station use only**  
• Open mid April through early November  
• potable and rinse water (non-potable) available

---

Ashland **Hickory Lakes Campground**

Latitude: 40.871478

**Free for**

OH • 23 Township Road 1300  
• 419.869.7587  
• <http://www.hickorylakescamp.com/>


Longitude:  
-82.129605

**Registered  
Guests or  
\$18.00 for  
dump  
station use  
only**  
• Open May  
through mid  
October  
• potable and  
rinse water  
(non-potable)  
available



# RV Dump Stations & Sani Dump Stations in Oklahoma, United States of America

## Sample E-book

Region: Oklahoma (OK)   
 Area in square miles: 68,667  
 Population: 3,980,783  
 Capital: Oklahoma City  
 Largest city: Oklahoma City  
 Largest City Population: 531,324  
 Flower: Mistletoe  
 Nickname: The Sooner State  
 Tourist Information Website: <https://www.travelok.com/>  
 Tourist Information Phone: 800.652.6552

Approximately 230 dump stations listed around 168 cities/towns in Oklahoma (OK).



Although efforts are made to make sure the accuracy of the information presented, *Sanidumps.com* shall have neither liability nor responsibility to any person or entity with respect to any loss or damage caused, or alleged to be caused, directly or indirectly by the information contained here.

The *Sanidumps.com* Team

There's an e-Book for each country organized by location alphabetically.

Nearest City	Name / Address / Directions	Latitude / Longitude / Notes	Cost / Seasons / Water
Ada OK	<b>Twin Lakes RV Park</b> • 14148 County Road 1554 • 580.436.3800 • <a href="http://twinlakesrvparkada.com/">http://twinlakesrvparkada.com/</a> • dump station is big rig friendly	Latitude: 34.761161 Longitude: -96.703051	<b>For Registered Guests Only</b> • Open year round • potable and rinse water (non-potable) available
Altus	<b>City Sewer Repair Facility</b>	Latitude: 34.652168	<b>Free</b>

OK • Main Street to Falcon Road, turn East on Falcon Road, proceed 2 blocks East on Falcon Road, turn North on unmarked Road (looks like an extension of North Jackson Street), proceed approx 100 feet and take either Left fork of Y intersection, follow road another few hundred feet

Longitude: -99.330373  
• bring your own hose to flush tanks; facility operated by City of Altus

• Open year round  
• potable and rinse water (non-potable) available

---

Altus OK **Military Park - Altus AFB FamCamp** Latitude: 34.653111 Longitude: -99.290411

• I-44 Exit 39 West; go on US 62 for about 51 miles to the base  
• 580.481.6704

**Free for Military Use Only with Military ID Card**

• Open year round  
• potable and rinse water (non-potable) available

---

Alva OK **Hatfield Park Public RV Dump Station** Latitude: 36.806211 Longitude: -98.680354

• near 14th Street and West Flynn Street  
• dump station is big rig friendly

**Free**

• rinse water (non-potable) available

---

Anadarko OK **Randlett City Park** Latitude: 35.073792 Longitude: -98.255846

• West of town on Oklahoma Street; from Hwy. 62/281, go North on Hwy. 281 to Broadway Street, then 7 blocks West to park

• Open year round

---

Antlers OK **Antlers RV Park** Latitude: 34.233911 Longitude: -95.634358

• 220 J Street Northwest  
• 580.298.9008  
• <http://www.antlersrvparkok.com/>  
• dump station is big rig friendly

**Free for Registered Guests or \$10.00 for dump station use only**

• potable and rinse water (non-potable) available

---

Ardmore OK **Hidden Lake RV Park** Latitude: 34.119337 Longitude: -97.158237

• 4661 Hedges Road

**Free for Registered**

- 580.220.2900
- <https://hiddenlakerv.com/>

**Guests or fee for dump station use only**

- Open year round
- potable and rinse water (non-potable) available

Ardmore **Lake Murray State Park**  
OK

- 3323 Lodge Road
- 580.223.4044
- dump station is big rig friendly

Latitude: 34.056178  
Longitude: -97.093371

**\$3.00**

- Open year round
- water is available

Ardmore **Lake Murray State Park - Buzzard's Roost Campground**  
OK

- 3323 Lodge Road

Latitude: 34.085499  
Longitude: -97.103779

**Free**

- Open year round
- water is available

Ardmore **Pilot Flying J Travel Plazas #701**  
OK

- 2450 Cooper Drive
- I-35 Exit 33
- 580.226.3833
- <https://www.pilotflyingj.com/>
- dump station is big rig friendly

Latitude: 34.191069  
Longitude: -97.169981

**\$10.00 or \$5.00 with Flying J Card or Pilot Flying J RV Plus Card**

- Open year round

# RV Dump Stations & Sani Dump Stations in Oregon, United States of America

## Sample E-book

Region: Oregon (OR)  
 Area in square miles: 95,997  
 Population: 4,241,507  
 Capital: Salem  
 Largest city: Portland  
 Largest City Population: 533,427  
 Flower: Oregon Grape  
 Nickname: The Beaver State  
 Tourist Information Website: <https://traveloregon.com/>  
 Tourist Information Phone: 800.547.7842



Approximately 330 dump stations listed around 211 cities/towns in Oregon (OR).

Although efforts are made to make sure the accuracy of the information presented, *Sanidumps.com* shall have neither liability nor responsibility to any person or entity with respect to any loss or damage caused, or alleged to be caused, directly or indirectly by the information contained here.



The *Sanidumps.com* Team

There's an e-Book for each country organized by location alphabetically.

Nearest City	Name / Address / Directions	Latitude / Longitude / Notes	Cost / Seasons / Water
Albany OR	<b>Knox Butte RV Park</b> • 125 Expo Parkway Northeast • I-5 Exit 234 • 541-928-9033 • <a href="http://www.knoxbuttervpark.com/">http://www.knoxbuttervpark.com/</a> • dump station is big rig friendly	Latitude: 44.644625 Longitude: -123.055428	<b>For Registered Guests Only</b> • Open year round • potable and rinse water (non-potable) available
Albany OR	<b>KOA - Albany / Corvallis KOA Campground</b>	Latitude: 44.563901 Longitude: -123.153092	<b>For Registered</b>



- 33775 Oakville Road South
- 541-967-8521
- 800-562-8526
- <https://koa.com/campgrounds/albany/>
- dump station is big rig friendly

**Guests Only**

- Open year round
- potable and rinse water (non-potable) available

Albany  
OR

**McClinton Auto / Collison**  
• 3960 East Commercial Way Southeast

Latitude: 44.631449  
Longitude: -123.053909

**\$5.00**  
• water is available

Arlington  
OR

**Port of Arlington Marina and RV Park**  
• Exit 137, East of park, go North to Marina stay Right of RV entrance; Arlington Point Road  
• 541.454.2868  
• dump station is big rig friendly

Latitude: 45.723498  
Longitude: -120.205444

**Free**  
• potable and rinse water (non-potable) available

Ashland  
OR

**Glenyan Campground**  
• 5310 Highway 66  
• 877.453.6926  
• <http://www.glenyancampground.com/>  
• dump station is big rig friendly

Latitude: 42.155527  
Longitude: -122.628986

**For Registered Guests Only**  
• Open year round  
• potable and rinse water (non-potable) available

Ashland  
OR

**Howard Prairie Lake Resort**  
• 3249 Hyatt Prairie Road  
• 541.482.1979

Latitude: 42.235001  
Longitude: -122.416211

**Free for Registered Guests or \$3.00 for dump station use only**  
• Open mid April through October  
• potable and rinse water (non-potable) available

Ashland **Hyatt Lake Resort**  
OR • 7979 Hyatt Prairie Road  
• 541.618.2200

Latitude: 42.174009  
Longitude: -122.470419

**Free for Registered Guests or fee for dump station use only**  
• Open mid April through October  
• potable and rinse water (non-potable) available

---

Ashland **The Point RV Campground**  
OR • 4 miles Southeast junction I-5 & Hwy. 66  
• 541.774.8183

Latitude: 42.161177  
Longitude: -122.616777

**Free for Registered Guests or fee for dump station use only**  
• Open mid March through mid October  
• potable and rinse water (non-potable) available

---

Ashland **Valero Station**  
OR • 2495 Ashland Street  
• I-5 Exit 14  
• dump station is big rig friendly

Latitude: 42.185829  
Longitude: -122.664231  
• easy turn around for large RVs; debit card same as cash price, just go inside the for transaction; reports of filthy, dirty and sewer line plugged

**\$8.00**

---

Astoria **Lewis & Clark RV Park**  
OR • 92294 Youngs River Road  
• Business Hwy. 101, at the Crossing  
• 503-338-3386  
• <http://www.astoriaoregonrvpark.com/>  
• dump station is big rig friendly


Latitude: 46.151644  
Longitude: -123.837987

**For Registered Guests Only**  
• Open year round  
• potable and rinse water (non-potable) available

---

# RV Dump Stations & Sani Dump Stations in Pennsylvania, United States of America

## Sample E-book

Region: Pennsylvania (PA)   
 Area in square miles: 44,817  
 Population: 12,783,254  
 Capital: Harrisburg  
 Largest city: Philadelphia  
 Largest City Population: 1,463,281  
 Flower: Mountain Laurel  
 Nickname: The Keystone State  
 Tourist Information Website: <https://www.pa.gov/>  
 Tourist Information Phone: 800.847.4872

Approximately 330 dump stations listed around 422 cities/towns in Pennsylvania (PA).

Although efforts are made to make sure the accuracy of the information presented, *Sanidumps.com* shall have neither liability nor responsibility to any person or entity with respect to any loss or damage caused, or alleged to be caused, directly or indirectly by the information contained here.



The *Sanidumps.com* Team

There's an e-Book for each country organized by location alphabetically.

Nearest City	Name / Address / Directions	Latitude / Longitude / Notes / Water	Cost / Seasons
Airville PA	<b>Otter Creek Campground</b> • 1101 Furnace Road • 717.862.3628	Latitude: 39.877111 Longitude: -76.382161	<b>Free for Registered Guests or fee for dump station use only</b> • Open year round • potable and rinse water (non-potable) available

Allentown **Allentown Service Plaza** Latitude: 40.574071 **\$5.00**  
PA • I-476 Milemarker 55.9; Northbound & Longitude: -75.558872 • rinse water  
Southbound (non-potable)  
• 610.398.9901 available  
• dump station is big rig friendly

---

Allentown **Lehigh Valley Service Plaza** • pay inside **\$5.00**  
PA • I-476 Exit 33 • Open year  
round; 24  
hours  
• rinse water  
(non-potable)  
available

---

Altoona **Wright's Orchard Station Campground** Latitude: 40.452211 **Free for**  
PA • 2381 Old Route 220 Longitude: -78.409811 **Registered**  
• 814.695.2628 **Guests or fee**  
• <https://www.wrightscampground.com/> **for dump**  
**station use**  
**only**  
• Open May  
through  
October  
• potable and  
rinse water  
(non-potable)  
available

---

Auburn **Christmas Pines Campground** Latitude: 40.614744 **Free for**  
PA • 50 Red Church Road Longitude: -76.090738 **Registered**  
• 570.366.8866 **Guests or fee**  
• <https://www.christmaspines.com/> **for dump**  
**station use**  
**only**  
• Open mid  
April through  
late October  
• potable and  
rinse water  
(non-potable)  
available

---

Austin **Austin Campground** Latitude: 41.568425 **Free for**  
PA • 364 Nelson Run Road Longitude: -78.021083 **Registered**

- 814.647.8777
- 800.878.0889
- <https://austincampground.com/>
- dump station is big rig friendly

- at Nelson Run

**Guests or \$10.00 for dump station use only**

- Open year round
- potable and rinse water (non-potable) available

Austin  
PA

**Sinnemahoning State Park**

- 4843 Park Road
- 717.894.8336

Latitude: 41.450398  
Longitude: -78.047075

**Free for Registered Guests or \$10.00 for PA residents or \$11.00 for out of state for dump station use only**

- Open mid April through mid December
- water is available

Avoca  
PA

**Petro Stopping Center**

- 98 Grove Street
- I-81 Exit 178 B
- 570.654.5111
- <https://www.ta-petro.com/>
- dump station is big rig friendly

Latitude: 41.329365  
Longitude: -75.741298

- the directions are not posted good at the center, you take the Left where the sign says auto Left trucks Right, go straight up hill, RV dump station is not marked, go straight up hill has a chain in front of station, see the cashier for the keys, pay in store, no discount for fuel purchase or affinity cards, dump site could be marked

**\$10.00**

- Open year round
- potable and rinse water (non-potable) available

Barnesville  
PA

**Locust Lake State Park**

- 220 Locust Lake Road
- 717.467.2772

Latitude: 40.7849470  
Longitude: -76.1185160

**Free for Registered Guests or \$10.00 for PA residents or \$11.00 for out**

**of state for  
dump station  
use only**  
• Open mid  
April through  
mid October  
• water is  
available

---

Bath  
PA

**Evergreen Lake Campground**


- 2375 Benders Drive
- 610.837.6401
- <http://www.evergreenlake.net/>

Latitude: 40.810286  
Longitude: -75.399659

**Free for  
Registered  
Guests or  
\$18.00 for  
dump station  
use only**  
• Open mid  
April through  
mid October  
• potable and  
rinse water  
(non-potable)  
available

# RV Dump Stations & Sani Dump Stations in Rhode Island, United States of America

## Sample E-book

Region: Rhode Island (RI)   
 Area in square miles: 1,045  
 Population: 1,057,125  
 Capital: Providence  
 Largest city: Providence  
 Largest City Population: 176,862  
 Flower: Common Blue Violet  
 Nickname: The Ocean State  
 Tourist Information Website: <https://www.visitrhodeisland.com/>  
 Tourist Information Phone: 800.556.2484

Approximately 10 dump stations listed around 29 cities/towns in Rhode Island (RI).



Although efforts are made to make sure the accuracy of the information presented, *Sanidumps.com* shall have neither liability nor responsibility to any person or entity with respect to any loss or damage caused, or alleged to be caused, directly or indirectly by the information contained here.

The *Sanidumps.com* Team

There's an e-Book for each country organized by location alphabetically.

Nearest City	Name / Address / Directions	Latitude / Longitude / Notes	Cost / Seasons / Water
Charlestown RI	<b>Burlingame State Park</b> <ul style="list-style-type: none"> <li>• 1 Burlingame State Park Road</li> <li>• on US 1</li> <li>• 401.322.7337</li> <li>• dump station is big rig friendly</li> </ul>	Latitude: 41.362989 Longitude: -71.700007	<b>Free for Registered Guests or \$5.00 for dump station use only</b> <ul style="list-style-type: none"> <li>• Open mid April through October</li> <li>• rinse water (non-potable) available</li> </ul>

Chepachet RI **Bowdish Lake Camping Area**  
• 40 Safari Road  
• junction of I-395 & Route 44, East 6 miles on Route 44  
• 401.568.8890

Latitude: 41.9269120  
Longitude: -71.7795710

**Free for Registered Guests or fee for dump station use only**  
• Open mid May through mid October  
• water is available

---

Coventry RI **Colwell's Family Campground**  
• 119 Peckham Lane  
• 401.397.4614

Latitude: 41.704111  
Longitude: -71.632111

**Free for Registered Guests or fee for dump station use only**  
• potable and rinse water (non-potable) available

---

East Greenwich RI **Arlington RV Supercenter**  
• 966 Quaker Lane  
• North on I-95 take Exit 8B; South on I-95 take Exit 8  
• 401-884-7550  
• 888-787-8737  
• <https://www.arlingtonrv.com/>  
• dump station is big rig friendly

Latitude: 41.669949  
Longitude: -71.499226

• I have received reports that it is open to the public and that it is not open to the public; free overnight parking with electric and water for one night; free parking area is in front parking lot area on Right side, RV dump is located in the back, behind the gate; courteous service; dump hose provided; not open during the Christmas holidays  
December 23 - January 3

**\$10.00**  
• Open year round  
• rinse water (non-potable) available; water is off during freezing temperatures

---

Foster RI **Ginny-B Family Campground**  
• 7 Harrington Road  
• 401.397.9477

Latitude: 41.753831  
Longitude: -71.754551

**Free for Registered Guests or fee for dump station use only**



- Open May through September
- potable and rinse water (non-potable) available

---

Harmony RI **Holiday Acres Camping Resort**  
• 591 Snake Hill Road  
• 401.934.0780

Latitude: 41.879091  
Longitude: -71.622099

**Free for Registered Guests or fee for dump station use only**  
• Open year round  
• potable and rinse water (non-potable) available

---

Hope Valley RI **Whispering Pines Campground**  
• 41 Sawmill Road  
• Hope Valley  
• 401.539.7011

Latitude: 41.526986  
Longitude: -71.736864

**Free for Registered Guests or fee for dump station use only**  
• Open April through October  
• potable and rinse water (non-potable) available

---

Jamestown RI **Fort Getty Recreation Area**  
• located just West of Mackerel Cove Beach, off of Beavertail Road; Fort Getty Road  
• 401.423.1363  
• dump station is big rig friendly

Latitude: 41.487184  
Longitude: -71.394945

**Free**  
• rinse water (non-potable) available

---

Middletown RI **Middletown City Campground**  
• 2.9 miles SE of Middletown  
• 401.846.6273

Latitude: 41.486614  
Longitude: -71.251563

**Free for Registered Guests or fee for dump**

**station use only**  
• potable and rinse water (non-potable) available

---

Middletown **Meadowlark Recreational Vehicle Park**  
RI  
• 132 Prospect Avenue  
• 401.846.9455


Latitude: 41.500497  
Longitude: -71.272615

**Free for Registered Guests or fee for dump station use only**  
• Open mid April through October  
• potable and rinse water (non-potable) available

---

# RV Dump Stations & Sani Dump Stations in South Carolina, United States of America

## Sample E-book

Region: South Carolina (SC)   
 Area in square miles: 30,109  
 Population: 5,218,040  
 Capital: Columbia  
 Largest city: Columbia  
 Largest City Population: 117,088  
 Flower: Yellow Jessamine  
 Nickname: The Palmetto State  
 Tourist Information Website: <https://discoversouthcarolina.com/>  
 Tourist Information Phone: 800.346.3634

Approximately 120 dump stations listed around 128 cities/towns in South Carolina (SC).

Although efforts are made to make sure the accuracy of the information presented, *Sanidumps.com* shall have neither liability nor responsibility to any person or entity with respect to any loss or damage caused, or alleged to be caused, directly or indirectly by the information contained here.



The *Sanidumps.com* Team

There's an e-Book for each country organized by location alphabetically.

Nearest City	Name / Address / Directions	Latitude / Longitude / Notes	Cost / Seasons / Water
Abbeville SC	<b>Sumter National Forest - Parson's Mountain Lake Campground</b> • 454 Parson's Mountain Road • 803.637.5247	Latitude: 34.097701 Longitude: -82.357387	<b>Free for Registered Guests or fee for dump station use only</b> • Open April through mid December • water is available

Aiken SC **Aiken State Park**  
• 1145 State Park Road  
• US 78, 16 miles East of Aiken  
• 803-649-2857

Latitude: 33.553561  
Longitude: -81.489999  
• a fee is charged for use of dump stations by non-campers at the state parks

**Free for Registered Guests or \$5.00 for dump station use only**  
• Open year round  
• water is available

---

Aiken SC **Pine Acres Campground**  
• 205 Duke Drive  
• 803.648.5715

Latitude: 33.598911  
Longitude: -81.687832

**Free for Registered Guests or fee for dump station use only**  
• Open year round  
• potable and rinse water (non-potable) available

---

Anderson SC **KOA - Anderson / Lake Hartwell KOA Campground**  
• 200 Wham Road  
• I-85 Exit 14; South on Hwy. 187 for 1 mile  
• 864-287-3161  
• 800-562-5804  
• <https://koa.com/campgrounds/anderson/>  
• dump station is big rig friendly

Latitude: 34.534627  
Longitude: -82.801419

**Free for Registered Guests or \$20.00 for dump station use only**  
• Open year round  
• potable and rinse water (non-potable) available

---

Anderson SC **Lake Hartwell Camping & Cabins**  
• 400 Ponderosa Point Road  
• 888.427.8935

Latitude: 34.563661  
Longitude: -82.857311

**Free for Registered Guests or fee for dump station use only**  
• Open year round  
• potable and rinse water

(non-potable)  
available

---

Anderson **Sadlers Creek State Park** Latitude: 34.425591 Longitude: -82.825999  
SC • 940 Sadlers Creek Road • a fee is charged for use of dump stations by non-campers at the state parks  
• SC 187, 13 miles Southwest of Anderson  
• 803-226-8950

**Free for Registered Guests or \$5.00 for dump station use only**  
• Open year round  
• potable and rinse water (non-potable) available

---

Anderson **Tiger Cove Campground** Latitude: 34.515397 Longitude: -82.784815  
SC • 4023 Whitehall Road  
• 864.225.5993  
• <https://www.tigercovecampground.com/>

**For Registered Guests Only**  
• Open year round  
• potable and rinse water (non-potable) available

---

Anderson **U.S. Army Corps of Engineers - Springfield Campground** Latitude: 34.448421 Longitude: -82.822654  
SC • 1915 Providence Church Road  
• I-85 Exit 14  
• 888.893.0678

• Open year round  
• water is available

---

Awendaw **Buck Hall National Forest Campground** Latitude: 33.038628 Longitude: -79.561424  
SC • 995 Buck Hall Landing Road  
• East of town 3 miles on State Route 17

• Open year round  
• water is available

---

Barnwell **Barnwell State Park** Latitude: 33.328796 Longitude: -81.300844  
SC • 16577 South Carolina 3 • a fee is charged for use of dump stations by non-campers at the state parks  
• South Carolina 3, 7 miles Northeast of Barnwell  
• 803-284-2212

**Free for Registered Guests or \$5.00 for dump station use only**

- Open year round
  - water is available
- 

Sanidumps.com

# RV Dump Stations & Sani Dump Stations in South Dakota, United States of America

## Sample E-book

Region: South Dakota (SD)  
 Area in square miles: 75,885  
 Population: 892,717  
 Capital: Pierre  
 Largest city: Sioux Falls  
 Largest City Population: 139,317  
 Flower: Pasque Flower  
 Nickname: The Mount Rushmore State  
 Tourist Information Website: <https://www.travelsouthdakota.com/>  
 Tourist Information Phone: 800.732.5682



Approximately 200 dump stations listed around 99 cities/towns in South Dakota (SD).



Although efforts are made to make sure the accuracy of the information presented, *Sanidumps.com* shall have neither liability nor responsibility to any person or entity with respect to any loss or damage caused, or alleged to be caused, directly or indirectly by the information contained here.

The *Sanidumps.com* Team

There's an e-Book for each country organized by location alphabetically.

Nearest City	Name / Address / Directions	Latitude / Longitude / Notes	Cost / Seasons / Water
Aberdeen SD	<b>Brown County Fair</b> • 400 24th Avenue Northwest • 605.626.7116	Latitude: 45.489705 Longitude: -98.491013	Free
Aberdeen SD	<b>Melgaard Park Campground</b> • 501 East Melgaard Road • dump station off South Lloyd Street • 605.626.7015 • dump station is big rig friendly	Latitude: 45.445526 Longitude: -98.478124 • RV dump station located in RV parking area of city park	Free • Open April through October • potable and rinse water (non-potable)

---

Aberdeen SD	<b>Mina Lake Recreation Area</b> <ul style="list-style-type: none"> <li>• 37908 Youth Camp Road</li> <li>• 11 miles West of Aberdeen off US Hwy. 12</li> <li>• 605.626.3483</li> </ul>	Latitude: 45.446806 Longitude: -98.742028	<b>\$6.00 Daily Entrance Fee</b> <ul style="list-style-type: none"> <li>• Open May through October</li> <li>• potable and rinse water (non-potable) available</li> </ul>
<hr/>			
Aberdeen SD	<b>Richmond Lake Recreation Area</b> <ul style="list-style-type: none"> <li>• 37908 Youth Camp Road</li> <li>• 10 miles Northwest of Aberdeen off US 281</li> <li>• 605.626.3488</li> </ul>	Latitude: 45.540043 Longitude: -98.614811	<b>\$6.00 Daily Entrance Fee</b> <ul style="list-style-type: none"> <li>• Open May through October</li> <li>• potable and rinse water (non-potable) available</li> </ul>
<hr/>			
Aberdeen SD	<b>Wylie Park Campground</b> <ul style="list-style-type: none"> <li>• 2202 24th Ave</li> <li>• Hwy. 281</li> <li>• 605.626.7015</li> <li>• dump station is big rig friendly</li> </ul>	Latitude: 45.489248 Longitude: -98.522311 <ul style="list-style-type: none"> <li>• 2 lanes</li> </ul>	<b>Free</b> <ul style="list-style-type: none"> <li>• Open mid April through October</li> <li>• potable and rinse water (non-potable) available</li> </ul>
<hr/>			
Akaska SD	<b>D &amp; S Campground</b> <ul style="list-style-type: none"> <li>• 103 Swan Creek Road</li> <li>• US 83 &amp; Hwy. 144</li> <li>• 605.229.1739</li> </ul>	Latitude: 45.333161 Longitude: -100.121431	<b>Free for Registered Guests or fee for dump station use only</b> <ul style="list-style-type: none"> <li>• Open year round</li> <li>• potable and rinse water (non-potable) available</li> </ul>

---



Akaska **Swan Creek Recreation Area** • Open year  
SD • 9 miles West of Akaska, off South Dakota round  
Hwy. 83  
• 605.765.9410  
• 800.710.2267

---

Arlington **Lake Poinsett Recreation Area** Latitude: 44.534417 • Open year  
SD • 46109 202nd Street Longitude: -97.086833 round  
• 12 miles North of Arlington on US 81, 2  
miles East  
• 605.853.2533

---

Arlington **Maxwell City Park** Latitude: 44.364837 • water is  
SD • Hwy. 14 then North Main Street Longitude: -97.133753 available  
• dump station is West side of  
laundromat


---

Armour **Lions Park** Latitude: 43.321864 **Donation**  
SD • North edge of town, East side of Hwy. 281 Longitude: -98.342938 **requested**

---

# RV Dump Stations & Sani Dump Stations in Tennessee, United States of America

## Sample E-book

Region: Tennessee (TN)   
 Area in square miles: 41,216  
 Population: 6,886,834  
 Capital: Nashville  
 Largest city: Memphis  
 Largest City Population: 672,277  
 Flower: Iris  
 Nickname: The Volunteer State  
 Tourist Information Website: <https://www.tnvacation.com/>  
 Tourist Information Phone: 800.836.6200

Approximately 170 dump stations listed around 161 cities/towns in Tennessee (TN).



Although efforts are made to make sure the accuracy of the information presented, *Sanidumps.com* shall have neither liability nor responsibility to any person or entity with respect to any loss or damage caused, or alleged to be caused, directly or indirectly by the information contained here.

The *Sanidumps.com* Team

There's an e-Book for each country organized by location alphabetically.

Nearest City	Name / Address / Directions	Latitude / Longitude / Notes / Water	Cost / Seasons
Allons TN	<b>U.S. Army Corps of Engineers - Lillydale Campground &amp; Day Use</b> • 985 Lily Dale Road • Hwy. 111; 13.5 miles South of Byrdstown, 3.5 miles North of Livingston to 294 North--Willow Grove Road for 13.3 miles, turn Right onto Lillydale Road • 931.243.3136	Latitude: 36.602856 Longitude: -85.301531	• water is available
Ashland City	<b>U.S. Army Corps of Engineers - Lock A Campground</b>		• Open May through

TN	<ul style="list-style-type: none"> <li>• US 12; 8 miles West to Cheap Hill. Left on Cheatham Dam Road travelling West 4 miles</li> <li>• 615.792.3715</li> </ul>		November <ul style="list-style-type: none"> <li>• water is available</li> </ul>
Athens TN	<b>Athens I-75 Campground</b> <ul style="list-style-type: none"> <li>• 2509 Decatur Pike</li> <li>• I-75</li> <li>• 423.745.9199</li> </ul>	Latitude: 35.460571 Longitude: -84.641987	<b>Free for Registered Guests or fee for dump station use only</b> <ul style="list-style-type: none"> <li>• Open year round</li> <li>• potable and rinse water (non-potable) available</li> </ul>
Athens TN	<b>Over-Niter RV Park</b> <ul style="list-style-type: none"> <li>• 316 Highway 305</li> <li>• 423.507.0069</li> <li>• <a href="http://www.overniterrvpark.com/">http://www.overniterrvpark.com/</a></li> </ul>	Latitude: 35.4944140 Longitude: -84.5981290	<b>Free for Registered Guests or fee for dump station use only</b> <ul style="list-style-type: none"> <li>• Open year round</li> <li>• potable and rinse water (non-potable) available</li> </ul>
Baxter TN	<b>Love's - Travel Stops &amp; Country Stores</b> <ul style="list-style-type: none"> <li>• 110 Fast Lane</li> <li>• I-40 Exit 280</li> <li>• 931.858.6150</li> <li>• <a href="https://www.loves.com/">https://www.loves.com/</a></li> <li>• dump station is big rig friendly</li> </ul>	Latitude: 36.139761 Longitude: -85.630919 <ul style="list-style-type: none"> <li>• reported unusable for travel trailers as dump pipe is too high, OK for 5th wheels and motor homes</li> </ul>	<b>\$10.00</b> <ul style="list-style-type: none"> <li>• Open year round</li> </ul>
Baxter TN	<b>Twin Lakes Catfish Farm and Campground</b> <ul style="list-style-type: none"> <li>• 580 Gainesboro Highway</li> <li>• 931.858.2333</li> </ul>	Latitude: 36.176962 Longitude: -85.626321	<b>\$15.00</b> <ul style="list-style-type: none"> <li>• Open year round</li> <li>• potable and rinse water (non-potable) available</li> </ul>

Benton TN **Chilhowee Recreation Area**  
• from Highway 64/411 intersection travel East 7 miles, turn onto Forest Road 77, drive 7.5 miles to campground/recreation area  
• 877.444.6777  
• dump station is big rig friendly

Latitude: 35.152336  
Longitude: -84.608609  
• 16 sites only open in winter

**Free for Registered Guests or fee for dump station use only**  
• Open year round  
• potable and rinse water (non-potable) available

---

Blountville TN **KOA - Bristol / Kingsport KOA**  
• 425 Rocky Branch Road  
• 423-323-7790  
• 800-562-7640  
• <https://koa.com/campgrounds/bristol/>  
• dump station is big rig friendly

Latitude: 36.507812  
Longitude: -82.444105

**Free for Registered Guests or fee for dump station use only**  
• Open year round  
• potable and rinse water (non-potable) available

---

Blountville TN **Rocky Top Campground & RV Park**  
• 496 Pearl Lane  
• 800.452.6456

Latitude: 36.511211  
Longitude: -82.440011

**For Registered Guests Only**  
• Open year round  
• potable and rinse water (non-potable) available

---

Bristol TN **Cherokee National Forest - Little Oak Campground**  
• 1051 Little Oak Road  
• 423.735.1500

Latitude: 36.519977  
Longitude: -82.060909

• Open mid March through November  
• water is available

---

# RV Dump Stations & Sani Dump Stations in Texas, United States of America


## Sample E-book

Region: Texas (TX)  
 Area in square miles: 261,797  
 Population: 29,360,759  
 Capital: Austin  
 Largest city: Houston  
 Largest City Population: 2,016,582  
 Flower: Bluebonnet  
 Nickname: The Lone Star State  
 Tourist Information Website: <https://www.traveltexas.com/>  
 Tourist Information Phone: 800.452.9292



Approximately 600 dump stations listed around 580 cities/towns in Texas (TX).

Although efforts are made to make sure the accuracy of the information presented, *Sanidumps.com* shall have neither liability nor responsibility to any person or entity with respect to any loss or damage caused, or alleged to be caused, directly or indirectly by the information contained here.



The *Sanidumps.com* Team

There's an e-Book for each country organized by location alphabetically.

Nearest City	Name / Address / Directions	Latitude / Longitude / Notes	Cost / Seasons / Water
Abilene TX	<b>Buck Creek RV Park</b> • 12445 Buck Creek Road • 325.672.2825	Latitude: 32.436631 Longitude: -99.605039	<b>Free for Registered Guests or fee for dump station use only</b> • Open year round • potable and rinse water (non-potable) available

Abilene TX **KOA - Abilene KOA Campground**  
• 4851 West Stamford Street  
• I-20 Exit 282  
• 325-672-3681  
• 800-562-3651  
• <https://www.texaskoa.com/>  
• dump station is big rig friendly

Latitude: 32.478146  
Longitude: -99.783692

**Free for Registered Guests or \$15.00 for dump station use only**  
• Open year round  
• potable and rinse water (non-potable) available

---

Alamo TX **Alamo Paradise Acres**  
• 1513 West Crockett Street  
• 715.764.2020  
• <http://www.alamoparadiseacres.com/>

Latitude: 26.179701  
Longitude: -98.126199

**For Registered Guests Only**  
• Open year round  
• potable and rinse water (non-potable) available

---

Alamo TX **Alamo Recreation Vehicle Park**  
• 1320 West Frontage Road  
• 800.335.3131

Latitude: 26.192422  
Longitude: -98.127833

**For Registered Guests Only**  
• Open year round  
• potable and rinse water (non-potable) available

---

Alamo TX **Casa del Valle**  
• 1048 North Alamo Road  
• 866.786.1534  
• <https://www.sunrvresorts.com/>

Latitude: 26.195336  
Longitude: -98.121061

**For Registered Guests Only**  
• Open year round  
• potable and rinse water (non-potable) available

---

Albany TX **Fort Griffen State Historical Park**  
• 1701 Highway 283 North

Latitude: 32.924154  
Longitude: -99.225774

• Open year round

---

Aledo TX	<b>Cowtown RV Park</b> <ul style="list-style-type: none"><li>• 7000 East I-20</li><li>• 817.441.7878</li><li>• <a href="https://www.cowtownrvpark.com/">https://www.cowtownrvpark.com/</a></li><li>• propane is available</li></ul>	Latitude: 32.727361 Longitude: -97.597762	<b>Free for Registered Guests or \$15.00 for dump station use only</b> <ul style="list-style-type: none"><li>• Open year round;</li></ul> Monday through Wednesday 7:00 a.m. to 6:00 p.m.; Thursday through Saturday 7:00 a.m. to 7:00 p.m.; Sunday Closed <ul style="list-style-type: none"><li>• potable and rinse water (non-potable) available</li></ul>
-------------	---	--	--

---

Alpine TX	<b>BC Ranch RV Park</b> <ul style="list-style-type: none"><li>• 45560 State Highway 118</li><li>• State Highway 118; approximately three miles North of downtown Alpine, and 1/4 mile North of Texas Deptment of Safety building, look for windmill in front of park office</li><li>• 432.837.5883</li><li>• <a href="http://www.bcranchrvpark.com/">http://www.bcranchrvpark.com/</a></li></ul>	Latitude: 30.397861 Longitude: -103.681039 <ul style="list-style-type: none"><li>• sewer hook-ups at all 20 sites, make arrangement at office</li></ul>	<b>Free for Registered Guests or \$8.00 for dump station use only</b> <ul style="list-style-type: none"><li>• Open year round</li><li>• potable and rinse water (non-potable) available</li></ul>
--------------	--	--	---

---

Alpine TX	<b>Lost Alaskan RV Park</b> <ul style="list-style-type: none"><li>• 2401 Highway 118 North</li><li>• 432.837.1136</li><li>• 800.837.5883</li><li>• <a href="http://www.lostalaskan.com/">http://www.lostalaskan.com/</a></li></ul>	Latitude: 30.376575 Longitude: -103.667957	<b>For Registered Guests Only</b> <ul style="list-style-type: none"><li>• Open year round</li><li>• potable and rinse water (non-potable)</li></ul>
--------------	--	---	---

available

---

Amarillo **Amarillo Best RV Park**  
TX • 2001 Dumas Drive  
• 806.383.1700

Latitude: 35.235091  
Longitude: -101.830209

**Free for  
Registered  
Guests or fee  
for dump  
station use  
only**  
• Open year  
round  
• potable and  
rinse water  
(non-potable)  
available



# RV Dump Stations & Sani Dump Stations in Utah, United States of America

## Sample E-book

Region: Utah (UT)  
 Area in square miles: 82,144  
 Population: 3,249,879  
 Capital: Salt Lake City  
 Largest city: Salt Lake City  
 Largest City Population: 178,097  
 Flower: Segoe lily  
 Nickname: The Beehive State  
 Tourist Information Website: <https://www.utah.gov/visiting/travel.html>  
 Tourist Information Phone: 801.538.1030



Approximately 210 dump stations listed around 168 cities/towns in Utah (UT).

Although efforts are made to make sure the accuracy of the information presented, *Sanidumps.com* shall have neither liability nor responsibility to any person or entity with respect to any loss or damage caused, or alleged to be caused, directly or indirectly by the information contained here.



The *Sanidumps.com* Team

There's an e-Book for each country organized by location alphabetically.

Nearest City	Name / Address / Directions	Latitude / Longitude / Notes	Cost / Seasons / Water
Antimony UT	<b>Otter Creek State Park</b> • Travel East 11 miles on U-62 from the junction US 89 and U-62, where U-62 turns North, continue East for 1/2 miles on U-22 • 435.624.3268 • <a href="https://stateparks.utah.gov/parks/otter-creek/park-fees/">https://stateparks.utah.gov/parks/otter-creek/park-fees/</a> • dump station is big rig friendly	Latitude: 38.166296 Longitude: -112.017325 • Day Use Fee \$3.00 to \$7.00	<b>Free for Registered Guests or Day Use Fee + \$3.00 for dump station use only</b> • Open year round • water is available

Beaver UT	<b>Beaver Camperland</b> <ul style="list-style-type: none"> <li>• 1603 South Campground Road</li> <li>• I-15 Exit 109, 1 block East, 1 block South on Campground Road</li> <li>• 877.438.2808</li> </ul>	Latitude: 38.248731 Longitude: -112.646271	<b>Free for Registered Guests or fee for dump station use only</b> <ul style="list-style-type: none"> <li>• Open year round</li> <li>• potable and rinse water (non-potable) available</li> </ul>
Beaver UT	<b>KOA - Beaver KOA Campground</b> <ul style="list-style-type: none"> <li>• 1428 Manderfield Road</li> <li>• I-15 Exit 112, 1/2 mile East, 1/4 mile North on Manderfield Road</li> <li>• 435-438-2924</li> <li>• 800-562-2912</li> <li>• <a href="https://koa.com/campgrounds/beaver/">https://koa.com/campgrounds/beaver/</a></li> <li>• dump station is big rig friendly</li> </ul>	Latitude: 38.294041 Longitude: -112.638373	<b>Free for Registered Guests or fee for dump station use only</b> <ul style="list-style-type: none"> <li>• Open year round</li> <li>• potable and rinse water (non-potable) available</li> </ul>
Beaver UT	<b>Minersville State Park</b> <ul style="list-style-type: none"> <li>• Hwy. 21</li> <li>• 435.438.5472</li> <li>• <a href="https://stateparks.utah.gov/parks/green-river/park-fees/">https://stateparks.utah.gov/parks/green-river/park-fees/</a></li> </ul>	Latitude: 38.217844 Longitude: -112.826613 <ul style="list-style-type: none"> <li>• Day Use Fee \$3.00 to \$7.00</li> </ul>	<b>Free for Registered Guests or Day Use Fee + \$3.00 for dump station use only</b> <ul style="list-style-type: none"> <li>• Open year round</li> <li>• water is available</li> </ul>
Beaver UT	<b>USDA Forest Service - Mahogany Cove Campground</b> <ul style="list-style-type: none"> <li>• 12 miles East of Beaver</li> <li>• 435.438.2436</li> </ul>	Latitude: 38.269416 Longitude: -112.485768	<ul style="list-style-type: none"> <li>• Open May through October</li> <li>• water is available</li> </ul>

Big **Lone Rock Beach Campground** Latitude: 37.016496 **Free**

Water • 928-608-6200  
UT • dump station is big rig friendly

Longitude: -111.553228

• potable and  
rinse water  
(non-potable)  
available

---

Blanding **Gofer Kampark**  
UT • 851 South Main Street  
• Hwy. 191  
• 435.678.2770

Latitude: 37.612396  
Longitude: -109.478481

**Free for  
Registered  
Guests or fee  
for dump  
station use  
only**  
• Open year  
round  
• potable and  
rinse water  
(non-potable)  
available

---

Bluff **Cadillac Ranch RV Park**  
UT • 640 Highway 191 East (Main Street)  
• 435.672.2262  
• 800.538.6195

Latitude: 37.282773  
Longitude: -109.551538

**For  
Registered  
Guests Only**  
• Open year  
round  
• potable and  
rinse water  
(non-potable)  
available

---

Bluff **Cottonwood RV Park**  
UT

Latitude: 37.279841  
Longitude: -109.566469

**For  
Registered  
Guests Only**  
• Open late  
February  
through late  
November  
• potable and  
rinse water  
(non-potable)  
available

---

Bountiful **Chevron Gas Station**  
UT • 2301 South Main Street  
• 801.295.3421  
• dump station is big rig friendly


Latitude: 40.865025  
Longitude: -111.893057

**\$5.00**  
• Open year  
round  
• rinse water  
(non-potable)

Sanidumps.com

# RV Dump Stations & Sani Dump Stations in Vermont, United States of America

## Sample E-book

Region: Vermont (VT)   
 Area in square miles: 9,250  
 Population: 623,347  
 Capital: Montpelier  
 Largest city: Burlington  
 Largest City Population: 38,531  
 Flower: Red Clover  
 Nickname: The Green Mountain State  
 Tourist Information Website: <https://www.vermontvacation.com/>  
 Tourist Information Phone: 800.837.6668

Approximately 70 dump stations listed around 73 cities/towns in Vermont (VT).

Although efforts are made to make sure the accuracy of the information presented, *Sanidumps.com* shall have neither liability nor responsibility to any person or entity with respect to any loss or damage caused, or alleged to be caused, directly or indirectly by the information contained here.



The *Sanidumps.com* Team

There's an e-Book for each country organized by location alphabetically.

Nearest City	Name / Address / Directions	Latitude / Longitude / Notes	Cost / Seasons / Water
Andover VT	<b>Horeshoe Acres Campground</b> • 1978 Weston Andover Road • 802.875.2960 • <a href="http://www.horseshoeacrescampground.com/">http://www.horseshoeacrescampground.com/</a>	Latitude: 43.284156 Longitude: -72.715001	<b>Free for Registered Guests or fee for dump station use only</b> • Open mid May through November • potable and rinse water (non-potable) available

Arlington  
VT **Camping on The Battenkill**  
• 48 Camping on the Battenkill  
• 802-375-6663  
• <https://campingonthebattenkill.com/>  
• dump station is big rig friendly

Latitude: 43.083927  
Longitude: -73.146205

**For Registered Guests Only**  
• Open mid April through mid October  
• potable and rinse water (non-potable) available

---

Ascutney  
VT **Running Bear Camping Area**  
• 6248 Route 5  
• 802.674.5422

Latitude: 43.422161  
Longitude: -72.403041

**Free for Registered Guests or fee for dump station use only**  
• Open year round  
• water is available

---

Ascutney  
VT **Wilgus State Park**  
• I-91 Exit 8; 1-1/2 miles South on Hwy. 5  
• 802.674.5422  
• <https://vtstateparks.com/404.html>

Latitude: 43.407111  
Longitude: -72.407311

**Free for Registered Guests or \$15.00 for dump station use only, RVs over 30 feet is \$30.00**  
• Open late May through early October  
• water is available

---

Barnard  
VT **Silver Lake State Park**  
• 214 North Road  
• 802.234.9451  
• <https://vtstateparks.com/404.html>

Latitude: 43.731145  
Longitude: -72.616583

**Free for Registered Guests or \$15.00 for dump station use only, RVs over 30 feet is \$30.00**  
• Open late May through

early  
September  
• water is  
available

---

Barre  
VT

**Lazy Lions Campground**  
• 281 Middle Road  
• 802.479.2823  
• <http://www.lazylions.com/>

Latitude: 44.156849  
Longitude: -72.495517

**Free for Registered Guests or \$15.00 for dump station use only**  
• Open early May through October  
• rinse water (non-potable) available

---

Barre  
VT

**Limehurst Lake Campground**  
• 4104 VT Route 14  
• 802.433.6662

Latitude: 44.098461  
Longitude: -72.547741

**Free for Registered Guests or fee for dump station use only**  
• Open mid April through mid October  
• potable and rinse water (non-potable) available

---

Bennington  
VT

**Woodford State Park**  
• 142 State Park Road  
• 10 miles East on Hwy. 9  
• 802.447.7169

Latitude: 42.890682  
Longitude: -73.037596  
• located at entrance across from ranger station; will need to either u turn and back up into dump station, or drive down into campsites and back; site grading was such that trailer leaned opposite side to drain (driver side higher up), so not easy to totally drain the tank

**Free for Registered Guests or \$15.00 for dump station use only, RVs over 30 feet is \$30.00**  
• Open late May through early October  
• water is available

Bomoseen **KOA - Lake Bomoseen KOA**  
VT  
• 18 Campground Drive  
• 802-273-2061  
• 800-562-5025  
• <https://koa.com/campgrounds/lake-bomoseen/>  
• dump station is big rig friendly

Latitude: 43.683316  
Longitude: -73.189256

**Free for Registered Guests or fee for dump station use only**  
• Open mid May through mid October  
• potable and rinse water (non-potable) available

---

Bomoseen **Lake Bomoseen Campground**  
VT  
• 18 Campground Drive  
• 802.273.2061  
• <https://www.lakebomoseen.com/>

Latitude: 43.683481  
Longitude: -73.189051

**Free for Registered Guests or fee for dump station use only**  
• Open May through mid October  
• potable and rinse water (non-potable) available

---



# RV Dump Stations & Sani Dump Stations in Virginia, United States of America

## Sample E-book

Region: Virginia (VA)  
 Area in square miles: 39,594  
 Population: 8,590,563  
 Capital: Richmond  
 Largest city: Virginia Beach  
 Largest City Population: 438,415  
 Flower: American Dogwood  
 Nickname: Old Dominion  
 Tourist Information Website: <https://www.virginia.gov/>  
 Tourist Information Phone: 800.847.4882



Approximately 160 dump stations listed around 189 cities/towns in Virginia (VA).

Although efforts are made to make sure the accuracy of the information presented, *Sanidumps.com* shall have neither liability nor responsibility to any person or entity with respect to any loss or damage caused, or alleged to be caused, directly or indirectly by the information contained here.



The *Sanidumps.com* Team

There's an e-Book for each country organized by location alphabetically.

Nearest City	Name / Address / Directions	Latitude / Longitude / Notes	Cost / Seasons / Water
Abingdon VA	<b>Riverside Campground</b> • 18496 North Fork River Road • 276.628.5333	Latitude: 36.785003 Longitude: -82.033191	<b>Free for Registered Guests or fee for dump station use only</b> • Open April through November • potable and rinse water (non-potable) available

Amelia Court House VA	<b>Amelia Family Campground</b> <ul style="list-style-type: none"> <li>• 9720 Military Road, State Route 153</li> <li>• located Southeast of town; from junction of US Hwy. 360 and State Route 153, go South 1/2 mile on Hwy. 153, campground on right</li> <li>• 804.561.3011</li> </ul>	Latitude: 37.349782 Longitude: -77.883202 <ul style="list-style-type: none"> <li>• nice family run rustic campsites with yearly jazz festivals</li> </ul>	<b>Free for Registered Guests or \$10.00 per tank for dump station use only</b> <ul style="list-style-type: none"> <li>• Open year round</li> <li>• rinse water (non-potable) available</li> </ul>
Appomattox VA	<b>Holliday Lake State Park</b> <ul style="list-style-type: none"> <li>• State Route 24</li> <li>• 804.248.6308</li> </ul>	Latitude: 37.399751 Longitude: -78.640985	<b>\$5.00</b> <ul style="list-style-type: none"> <li>• water is available</li> </ul>
Ashland VA	<b>Americamps RV Park</b> <ul style="list-style-type: none"> <li>• 11322 Air Park Road</li> <li>• 804.798.5298</li> <li>• 800.628.2802</li> <li>• <a href="https://www.americamps.com/">https://www.americamps.com/</a></li> <li>• dump station is big rig friendly</li> </ul>	Latitude: 37.709839 Longitude: -77.446848	<b>\$20.00</b> <ul style="list-style-type: none"> <li>• Open year round</li> <li>• potable and rinse water (non-potable) available</li> </ul>
Ashland VA	<b>McGeorge's Rolling Hills RV</b> <ul style="list-style-type: none"> <li>• 11523 Sun Shade Lane</li> <li>• I-95 Exit 89 (Lewistown Road), head West, take a Right at the first stoplight, take a Right at the next intersection, follow the road around to McGeorge RV; stay on perimeter road around the dealership, dump station is on West side of road well marked with signage</li> <li>• 804.550.7323</li> <li>• dump station is big rig friendly</li> </ul>	Latitude: 37.724231 Longitude: -77.453065	<b>\$10.00, Free to Good Sam club members</b> <ul style="list-style-type: none"> <li>• Open year round</li> <li>• Rinse water (non-potable) available; water is off during freezing temperatures</li> </ul>
Bassett VA	<b>U.S. Army Corps of Engineers - Goose Point</b> <ul style="list-style-type: none"> <li>• 276.629.2703</li> </ul>		<ul style="list-style-type: none"> <li>• Open year round</li> <li>• water is available</li> </ul>

Bedford VA **Blue Ridge National Parkway - Peaks of Otter Campground**  
• 828.298.0398

**Free for Registered Guests or fee for dump station use only**  
• Open May through November  
• water is available

---

Bedford VA **Rest Area - Bedford Welcome Center**  
• 816 Burks Hill Road  
• intersection of US Route 460 and Route 122  
• 540.587.5681  
• <https://visitbedford.com/>  
• dump station is big rig friendly

Latitude: 37.324997  
Longitude: -79.532407  
• everything is locked after visitor centers normal operating hours, 5:00PM

**\$10.00 to dump, \$20.00 to dump and fill up water tank**  
• Open year round; until 5:00 p.m.  
• potable and rinse water (non-potable) available

---

Big Island VA **Blue Ridge National Parkway - Otter Creek**  
• 828.298.0398

**Free for Registered Guests or fee for dump station use only**  
• Open May through October  
• water is available

---

Blackstone VA **Pickett RV Park**  
• I-85 to VA 460W, South on RT40/460 business, follow signs to Fort Pickett, go through gate, Left onto W 10th Street then Right to Bakers Row, follow to camping area  
• 434.298.0366

Latitude: 37.044217  
Longitude: -77.922903  
• open to public, no ID card required


**Free for Registered Guests or fee for dump station use only**  
• Open year round  
• potable and rinse water

---

Sanidumps.com

# RV Dump Stations & Sani Dump Stations in Washington, United States of America

## Sample E-book

Region: Washington (WA)   
 Area in square miles: 66,544  
 Population: 7,693,612  
 Capital: Olympia  
 Largest city: Seattle  
 Largest City Population: 573,911  
 Flower: Coast Rhododendron  
 Nickname: The Evergreen State  
 Tourist Information Website: <http://www.experiencewa.com/>  
 Tourist Information Phone: 800.544.1800

Approximately 330 dump stations listed around 296 cities/towns in Washington (WA).

Although efforts are made to make sure the accuracy of the information presented, *Sanidumps.com* shall have neither liability nor responsibility to any person or entity with respect to any loss or damage caused, or alleged to be caused, directly or indirectly by the information contained here.



The *Sanidumps.com* Team

There's an e-Book for each country organized by location alphabetically.

Nearest City	Name / Address / Directions	Latitude / Longitude / Notes	Cost / Seasons / Water
Airway Heights WA	<b>Chevron at Legacy Landing</b> • 220 South Hayford Road • dump station is big rig friendly	Latitude: 47.659535 Longitude: -117.560934 • \$.10 per gallon discount on gas with casino club card; no hose available	<b>\$10.00</b> • potable and rinse water (non-potable) available
Anacortes WA	<b>Fidalgo Bay Road</b> • 4701 Fidalgo Bay Road • from junction of I-5 & Exit 230, West 14 miles on State Route 20 to Fidalgo Bay Road (500 feet past Whidrey Island turnoff),	Latitude: 48.466629 Longitude: -122.586949	<b>Free for Registered Guests or \$5.00 for dump station</b>

- Northwest 1 mile (Right)
- 360.293.5353
  - 800.727.5478
  - <http://www.fidalgobay.com/>

**use only**

- Open year round
- potable and rinse water (non-potable) available

- 
- Anacortes **Pioneer Trails RV Resort & Campground**  
WA
- 7337 Miller Road
  - 888.777.5355
  - <https://www.pioneertrails.com/>

Latitude: 48.452449  
Longitude: -122.590489

**Free for Registered Guests or fee for dump station use only**

- Open year round
- potable and rinse water (non-potable) available

- 
- Anacortes **Swinomish Northern Lights Casino & RV Park**  
WA
- 12885 Casino Drive
  - I-5 Exit 230, West on Highway 20
  - 360-293-2691
  - <http://www.swinomishcasino.com/>
  - dump station is big rig friendly

Latitude: 48.459223  
Longitude: -122.519644

**For Registered Guests Only**

- Open year round
- potable and rinse water (non-potable) available

- 
- Anacortes **Washington Park - Anacortes Park Department**  
WA
- 6300 Sunset Avenue
  - follow Route 20 (Oakes Avenue) towards the San Juan Islands Ferry Exit onto Sunset Avenue; follow Sunset Avenue to entrance of Park
  - 306.293.1927
  - <https://www.anacorteswa.gov/148/Visitors>

Latitude: 48.498906  
Longitude: -122.689995

- potable/rinse available at same spigot

**Free**

- Open year round
- rinse water (non-potable) available

- 
- Anacortes **Wastewater Treatment Plant**  
WA
- 500 T Avenue
  - 4 Street side of plant
  - 360.299.0953

Latitude: 48.518063  
Longitude: -122.606506

- fresh water is located on the side of the administration

**Free**

- Open year round; daily 8:00 a.m. -

- <https://www.anacorteswa.gov/148/Visitors>
  - dump station is big rig friendly
- office building, directions are at the dump station, the faucet can only be accessed by parking handicapped parking space, look behind the bushes for the faucet, a green hose is provided; the dump station is narrow but should be okay for big rigs; big rigs may not be able to access the fresh water
- 4:30 p.m.,  
Statutory  
Holidays 8:00  
a.m. - 11:30  
a.m.
- potable and  
rinse water  
(non-potable)  
available

Anatone WA **Field Springs State Park**  
 • 4 Miles South of Anatone State Route 129  
 • 509.256.3332

Latitude: 46.081998  
 Longitude: -117.166637

**\$5.00**  
 • Open year  
 round  
 • potable and  
 rinse water  
 (non-potable)  
 available

Arlington WA **Military Park - Jim Creek Wilderness Recreation Area**  
 • I-5 Exit 208 East on State Route 530 then Right on Jim Creek Road  
 • 425.304.5315  
 • 888.463.6697

Latitude: 48.200381  
 Longitude: -121.935741

• Jim Creek Naval Radio Station

**\$5.00 for Military Use Only with Military ID Card**  
 • Open year  
 round

Arlington WA **Rest Area - Smokey Point, Northbound**  
 • I-5 Milemarker 207; Northbound  
 • dump station is big rig friendly

Latitude: 48.169933  
 Longitude: -122.191271

• for use by private RV owners, and not to be used by commercial vehicles; rinse water at all 3 dump stations, 1 potable water site; no trash cans

**Free**  
 • Open May  
 through  
 October  
 • potable and  
 rinse water  
 (non-potable)  
 available

Ashford WA **Mounthaven Resort**  
 • 38210 State Route 706 East  
 • 360.569.2594  
 • 800.456.9380  
 • <https://www.mounthaven.com/>

Latitude: 46.748552  
 Longitude: -121.928548

**For Registered Guests Only**  
 • Open year  
 round  
 • potable and  
 rinse water  
 (non-potable)  
 available


---

Sanidumps.com



# RV Dump Stations & Sani Dump Stations in West Virginia, United States of America

## Sample E-book

Region: West Virginia (WV)   
 Area in square miles: 24,078  
 Population: 1,784,787  
 Capital: Charleston  
 Largest city: Charleston  
 Largest City Population: 51,176  
 Flower: Rhododendron  
 Nickname: The Mountain State  
 Tourist Information Website: <https://wvtourism.com/>  
 Tourist Information Phone: 800.225.5982

Approximately 70 dump stations listed around 84 cities/towns in West Virginia (WV).



Although efforts are made to make sure the accuracy of the information presented, *Sanidumps.com* shall have neither liability nor responsibility to any person or entity with respect to any loss or damage caused, or alleged to be caused, directly or indirectly by the information contained here.

The *Sanidumps.com* Team

There's an e-Book for each country organized by location alphabetically.

Nearest City	Name / Address / Directions	Latitude / Longitude / Notes	Cost / Seasons / Water
Alderson WV	<b>Greenbrier River Campground</b> • 800-775-2203 • <a href="https://greenbrierriver.com/">https://greenbrierriver.com/</a>	Latitude: 37.741171 Longitude: -80.571751	<b>For Registered Guests Only</b> • Open mid April through mid October • potable and rinse water (non-potable) available

Ashland WV      **Ashland West Virginia ATV Resort**  
• 304.862.2322

**Free for Registered Guests or fee for dump station use only**  
• Open year round  
• potable and rinse water (non-potable) available

---

Aspinall WV      **Rest Area - Aspinall**  
• I-79 Milemarker 85  
• dump station is big rig friendly

Latitude: 38.946451  
Longitude: -80.531081

**Free**

---

Beckley WV      **Beckley Travel Plaza**  
• 500 Vankirk Drive  
• I-77 Exit 45, North and Southbound; deep into the truck parking section, to the Left of the trucks as you approach  
• 304-255-6773  
• 888-262-7225  
• dump station is big rig friendly

Latitude: 37.801205  
Longitude: -81.213453  
• Tamarack / Exxon Station, off to side of Exxon station

**Free**  
• Open year round  
• potable and rinse water (non-potable) available; potable water about 20 yards before the dump station

---

Beckley WV      **Twin Falls State Park**  
• 27 miles Southeast of Beckley on Routes 16, 54 & 97  
• 304.294.4000

Latitude: 37.630331  
Longitude: -81.441789

**Free**  
• Open mid April through October  
• water is available

---

Bowden WV      **Revelle's River Resort**  
• 5-1/2 Faulkner Road  
• 304.636.0023

Latitude: 38.910891  
Longitude: -79.707599

**Free for Registered Guests or fee for dump station use only**  
• Open year round  
• potable and

rinse water  
(non-potable)  
available

---

Brandywine **George Washington National Forest -  
WV Brandywine Lake Campground**  
• 703.828.2591

• Open mid  
May through  
mid December  
• water is  
available

---

Bruceton **Big Bear Lake Family Camplands**  
Mills • 450 Big Bear Lake Road  
WV • I-68 Exit 29, Hazelton 3 miles South  
• 304.379.4382  
• <http://www.bigbearwv.com/>

Latitude: 39.611315  
Longitude: -79.511361

**Free for  
Registered  
Guests or fee  
for dump  
station use  
only**  
• potable and  
rinse water  
(non-potable)  
available

---

Bruceton **Chestnut Ridge Park and Campground**  
Mills **(Monongalia County Park)**  
WV • Route 1; Sand Springs Road  
• 304.594.1773

Latitude: 39.679321  
Longitude: -79.778557

**Free for  
Registered  
Guests or fee  
for dump  
station use  
only**  
• Open year  
round  
• potable and  
rinse water  
(non-potable)  
available

---

Buckhannon **Audra State Park**  
WV • 6 miles East off US 119, 11 miles North of  
Buckhannon


Latitude: 39.040278  
Longitude: -80.066889

**Free**  
• Open mid  
April through  
October  
• water is  
available

---

# RV Dump Stations & Sani Dump Stations in Wisconsin, United States of America

## Sample E-book

Region: Wisconsin (WI)   
 Area in square miles: 54,310  
 Population: 5,832,655  
 Capital: Madison  
 Largest city: Milwaukee  
 Largest City Population: 578,887  
 Flower: Wood Violet  
 Nickname: The Badger State  
 Tourist Information Website: <http://www.tourism.state.wi.us/>  
 Tourist Information Phone: 800.432.8747

Approximately 400 dump stations listed around 352 cities/towns in Wisconsin (WI).

Although efforts are made to make sure the accuracy of the information presented, *Sanidumps.com* shall have neither liability nor responsibility to any person or entity with respect to any loss or damage caused, or alleged to be caused, directly or indirectly by the information contained here.



The *Sanidumps.com* Team

There's an e-Book for each country organized by location alphabetically.

Nearest City	Name / Address / Directions	Latitude / Longitude / Notes	Cost / Seasons / Water
Algoma WI	<b>Ahnapee River Trails Campground</b> • E6053 West Wilson Road • 920.487.5777	Latitude: 44.631951 Longitude: -87.464438	<b>Free for Registered Guests or fee for dump station use only</b> • Open May through mid October • potable and rinse water (non-potable) available

---

Algoma WI	<b>Algoma Wastewater Plant / Algoma Sewer District</b> <ul style="list-style-type: none"><li>• 179 6th Street</li><li>• State Highway 54 East to Algoma, North on 6th Street, dump station is at far North end</li><li>• 920.487.3862</li></ul>	Latitude: 44.612012 Longitude: -87.441051 <ul style="list-style-type: none"><li>• easy access</li></ul>	<b>Donation requested; \$1.00</b> <ul style="list-style-type: none"><li>• Open year round</li><li>• rinse water (non-potable) available</li></ul>
--------------	---	--	---

---

Algoma WI	<b>Big Lake Campground</b> <ul style="list-style-type: none"><li>• 2427 Lake Street</li><li>• 1 mile south of Algoma on Highway 42</li><li>• 920.487.2726</li><li>• <a href="http://www.biglakecampground.com/">http://www.biglakecampground.com/</a></li></ul>	Latitude: 44.592176 Longitude: -87.450063	<b>Free for Registered Guests or fee for dump station use only</b> <ul style="list-style-type: none"><li>• Open May through mid October</li><li>• potable and rinse water (non-potable) available</li></ul>
--------------	---	--	---

---

Alma Center WI	<b>KOA - Hixton / Alma Center KOA Campground</b> <ul style="list-style-type: none"><li>• N9657 State Road 95</li><li>• 715-964-2508</li><li>• 800-562-2680</li><li>• <a href="https://koa.com/campgrounds/hixton/">https://koa.com/campgrounds/hixton/</a></li><li>• dump station is big rig friendly</li></ul>	Latitude: 44.422459 Longitude: -90.950542	<b>Free for Registered Guests or fee for dump station use only</b> <ul style="list-style-type: none"><li>• Open May through mid October</li><li>• potable and rinse water (non-potable) available</li></ul>
----------------------	---	--	---

---

Amery WI	<b>North Park RV Campground</b> <ul style="list-style-type: none"><li>• 650 Keller Avenue North</li><li>• Highway 46</li><li>• dump station is big rig friendly</li></ul>	Latitude: 45.319406 Longitude: -92.360965	<b>Donation requested; \$10.00 minimum</b> <ul style="list-style-type: none"><li>• Open May through September</li><li>• rinse water</li></ul>
-------------	---	--	---

(non-potable)  
available

---

Amherst WI	<b>Wild West Campground &amp; Corral</b> <ul style="list-style-type: none"><li>• 9495 Highway 54</li><li>• 715.824.5112</li><li>• <a href="http://www.wildwestcampground.com/">http://www.wildwestcampground.com/</a></li></ul>	Latitude: 44.352411 Longitude: -89.305611	<b>Free for Registered Guests or fee for dump station use only</b> <ul style="list-style-type: none"><li>• potable and rinse water (non-potable) available</li></ul>
---------------	---	--	--

---

Antigo WI	<b>Antigo Lake RV Campground</b> <ul style="list-style-type: none"><li>• 815 Hudson Street</li><li>• 715.623.3633x154</li></ul>	Latitude: 45.143276 Longitude: -89.145844	<b>Free for Registered Guests or \$10.00 for dump station use only</b> <ul style="list-style-type: none"><li>• Open May through October</li><li>• potable and rinse water (non-potable) available</li></ul>
--------------	---	--	---

---

Antigo WI	<b>Langlade County Fairgrounds</b> <ul style="list-style-type: none"><li>• 1633 Neva Road</li><li>• Hwy. 45 &amp; North Avenue</li><li>• dump station is big rig friendly</li></ul>	Latitude: 45.154938 Longitude: -89.146034	<b>\$12.00</b>
--------------	---	--	----------------

---

Appleton WI	<b>Northsider VP Racing Fuels C-Store</b> <ul style="list-style-type: none"><li>• 5208 North Richmond Street</li><li>• located 1 mile off Hwy. 41 Exit 142, go North on Hwy. 47 to County Road JJ; dump station is located at the intersection NE corner by store</li><li>• 920.380.9712</li><li>• <a href="https://valleypetrol.com/">https://valleypetrol.com/</a></li><li>• dump station is big rig friendly</li></ul>	Latitude: 44.316924 Longitude: -88.414047	<b>\$20.00 or Free if purchase exceeds \$60.00 that day</b> <ul style="list-style-type: none"><li>• Open year round; daylight hours only</li><li>• rinse water (non-potable)</li></ul>
----------------	---	--	--

available

---

Arkdale **Pineland Camping Park**  
WI

- 916 Highway 13
- 608.564.7818
- <https://www.pinelandcamping.com/>

Latitude: 44.123688  
Longitude: -89.807633

**Free for Registered Guests or \$25.00 for dump station use only**

- Open April through December
- potable and rinse water (non-potable) available



# RV Dump Stations & Sani Dump Stations in Wyoming, United States of America

## Sample E-book

Region: Wyoming (WY)  
 Area in square miles: 97,100  
 Population: 582,328  
 Capital: Cheyenne  
 Largest city: Cheyenne  
 Largest City Population: 55,731  
 Flower: Indian Paintbrush  
 Nickname: The Equality State  
 Tourist Information Website: <https://www.travelwyoming.com/>  
 Tourist Information Phone: 800.225.5996



Approximately 140 dump stations listed around 73 cities/towns in Wyoming (WY).

Although efforts are made to make sure the accuracy of the information presented, *Sanidumps.com* shall have neither liability nor responsibility to any person or entity with respect to any loss or damage caused, or alleged to be caused, directly or indirectly by the information contained here.



The *Sanidumps.com* Team

There's an e-Book for each country organized by location alphabetically.

Nearest City	Name / Address / Directions	Latitude / Longitude / Notes	Cost / Seasons / Water
Afton WY	<b>Bridger-Teton National Forest - Allred Flat Campground</b> • 21 miles South of Afton on US 89 • 307.877.4415	Latitude: 42.488285 Longitude: -110.961751	• Open mid May through October • water is available
Afton WY	<b>Public RV Dump Station</b> • located behind the Visitors Center on North side of Main Street, East of downtown area (Route 89) • dump station is big rig friendly	Latitude: 42.729854 Longitude: -110.934081	<b>\$5.00</b>



Alcova WY	<b>Independence Rock State Historic Site</b> <ul style="list-style-type: none"> <li>• about 20 miles West of Alcova on State Route 220</li> </ul>	Latitude: 42.493881 Longitude: -107.132069	
Alcova WY	<b>Natrona County Park on Lake Alcova</b> <ul style="list-style-type: none"> <li>• 24000 Lakeshore Drive</li> <li>• West of town on State Route 220, then Left on Lakeshore Drive 4.4 miles to park</li> <li>• 307.235.9325</li> </ul>	Latitude: 42.5323827 Longitude: -106.7785142	<b>Free</b> <ul style="list-style-type: none"> <li>• Open year round</li> </ul>
Alcova WY	<b>Pathfinder Lake</b> <ul style="list-style-type: none"> <li>• 307.235.9325</li> <li>• dump station is big rig friendly</li> </ul>	Latitude: 42.470405 Longitude: -106.858048	<b>Free for Registered Guests or fee for dump station use only</b> <ul style="list-style-type: none"> <li>• Open April through October</li> <li>• water is available</li> </ul>
Alcova WY	<b>Rest Area - Independence Rock</b> <ul style="list-style-type: none"> <li>• Hwy. 220</li> <li>• dump station is big rig friendly</li> </ul>	Latitude: 42.493869 Longitude: -107.136357	<b>Free</b> <ul style="list-style-type: none"> <li>• potable and rinse water (non-potable) available</li> </ul>
Alpine WY	<b>KJ's Alpine Gas Station</b> <ul style="list-style-type: none"> <li>• 15 Boardwalk Drive</li> <li>• 307.654.9982</li> <li>• <a href="https://kjsuperstores.com/">https://kjsuperstores.com/</a></li> <li>• dump station is big rig friendly</li> </ul>	Latitude: 43.173187 Longitude: -111.017702	<b>Donation requested</b> <ul style="list-style-type: none"> <li>• Open year round</li> <li>• potable and rinse water (non-potable) available</li> </ul>
Alpine WY	<b>Targhee National Forest - Alpine Campground</b> <ul style="list-style-type: none"> <li>• US Route 26 West 2.6 miles to campground sign, turn Left at sign into campground</li> </ul>	Latitude: 43.196977 Longitude: -111.041264	<ul style="list-style-type: none"> <li>• Open late May through mid September</li> <li>• water is available</li> </ul>

---

Bar Nunn **KOA - Casper KOA**  
WY

- 1101 Prairie Lane
- 307-577-1664
- 888-562-4704
- <https://koa.com/campgrounds/casper/>
- dump station is big rig friendly
- propane is available

Latitude: 42.913719  
Longitude: -106.340152

**Free for Registered Guests or fee for dump station use only**

- Open April through late October
- potable and rinse water (non-potable) available

---

Basin **City Park**  
WY

- West side of Hwy-16/20, North of post office, turn West on D Street

Latitude: 44.382304  
Longitude: -108.044979

# Instructions on How to Empty Your RV Holding Tanks

**Simple steps to dump your holding tanks successfully.**

## Caution:

Sewage contains many pathogens and bacteria that can be harmful if ingested or left on exposed skin for prolonged periods. Every care should be taken to minimize contact with the effluent at all times. Any exposed area should be thoroughly cleaned including hands, clothing, shoes, feet, tools, doors and latches and so on. Nothing is worse than not cleaning up and contaminating your steering too.

Remember, everyone reacts to such contamination differently. You may feel fine but your partner or your child may not. Sickness can ruin a good RVing experience.

## Storing your tools:

Always try to store hoses and connectors in an enclosed, segregated place to avoid contact with any other items and avoid cross contamination. It is advisable to soak all these tools in a solution of bleach (1/4 cup per gallon of water) for 4 hours minimum at the beginning of each season to sanitize them. This is also good time to do a visual and leak test on the hose and replace it, if needed. Typical hose life is between 2-4 years as it can get brittle and scratched.

## Pre-preparation: Have the right tools



Avoid dumping tanks that are not at least 2/3's full. If you have to dump, add water to the tanks till they become at least 2/3 full. This will help promote all the solids and particles to become suspended in the water and flow out of the tank. If you are going to travel before dumping, you can add some dish washing detergent (1/4 cup to a tank) and let it slosh around. Caution: Too much soap may cause excessive foaming!

### Step 1:

Start by pulling up to the RV dump station and placing your black holding tank drain valve as close to the opening of the dump station as possible. This will ensure that if there is an accident, it will be contained in the dumping area. If your RV has more than one location for your drain valves, always do the black tank first. Unlock any compartments that you need to access for dumping the tanks.

### Step 2:

Put on latex or other disposable gloves (to avoid any contamination) and get your sewer hose out. Before removing the cap to the holding tank drain opening, ensure both the gray and black water valves are both closed.

### Step 3:

Always use an elbow and a hose ring to connect the sewer hose to dump station hole as this will hold the hose in place and avoid any splatter. If the ring or the elbow is not available, insert the end of the sewer hose into the dump station's hole about eight to twelve inches (if you only insert the hose a few inches the hose may come out when dumping the tanks and we don't want that!). Use the hole's cover, a brick, or something heavy enough to hold the sewer hose in place so it doesn't pop out of the hole (**Do not** use an object that could fall into the hole, you don't want a plugged dump station). **Many web sites mention Step 4 then Step 3; we do Step 3 first to prevent any accidental spillage.**

Step 4:

Check your sewer hose to ensure the hose is securely clamped to the adapter that attaches to the holding tank drain outlet. Remove the cap with the sewer hose underneath to catch any drips (open end up), when any drips have stopped, attach the sewer hose ensuring the adapter is completely attached. You can tell if it is when the tabs on the adapter are lined up with the stubs on the tank drain. A partially attached hose is more common than you think.

Step 5:

If you have a permanent-mount black tank rinse system, now is the time to connect it up to both the RV and the dump station water supply with a dedicated garden hose. **Do not** use your fresh water hose for the black tank rinse and **do not** turn on the water until the next step has started.

Step 6:

Once you are certain everything is secured, pull open the Black water tank valve first. You will hear the effluent rush through the hose, start to slow down, and finally become a trickling sound. Some solids may still stay lodged at the bottom of the tank as well as on the tank sidewall.

Step 7:

If you have connected a black tank rinse, turn on the water, let this run for two-five minutes to help remove solids left behind, then shut off the water and disconnect the garden hose. Now close the black water tank drain valve by pushing the handle completely closed.

If you do not have a black tank rinse system, you can fill the toilet bowl with water using the internal pump and water from your fresh tank. Ask your partner to flush the toilet to duplicate the action of black tank rinse system. You may need to do this twice. Please be sensitive if there is a line up at the dump station.

Step 8:

Now open the gray tank valve. As in step 6, you'll hear water flow, then slow, and stop. Close the gray tank valve. Repeat this step if you have more than one gray tank.

Step 9:

At this point, you're almost done. If you want to flush and rinse your tanks once more, you can do so by filling your tanks to 2/3 full (if you don't have a gray tank rinse system) and repeat the emptying process. If others are waiting to use the dump station, be courteous and skip this step.

**Do not put non-potable rinse water into your fresh water system for this as it will contaminate your system and it will require complete sanitization.**

Step 10:

Recheck that both your black and gray water tank valves are closed and then disconnect the sewer hose from your tank outlet.

Step 11:

Lift the end of the sewer hose (the end you just disconnected) to completely drain the hose into the dump station. If a non-potable water hose is available, run water through the sewer hose to rinse it out. Remove the sewer hose from the dump station hole and rinse the outside of the hose. Rinse the area around the hole to ensure that any spillage has been cleaned up and cover the dump station hole. Replace the tank outlet cover.

Step 12:

Return your sewer hose etc. to storage.

Step 13:



Dispose of the latex gloves into the garbage bin (we don't mean down the dump station) or put them in your garbage bin in the rig. Clean all the surfaces you touched when wearing your gloves with bleach wipes. Wash or hand sanitize your hands just in case the gloves leaked.

**Step 14:**

If there is a line up, move your rig to allow the next user to use the dump station and then check holding tanks display panel. If they do not read empty, this is an early sign that your sensors may be getting gummed up. Visit our site for an inexpensive environmentally friendly tip for solving this problem.

**Step 15:**

Now add about three to three gallons of water (about three full bowl flushes) to your black tank and then add the appropriate amount of holding tank treatment. If you use a treatment for your gray tank, do that as well. This will ensure that everything stays moist and healthy in the tank till your next trip.



**Step 16:**

Record any notes or updated information about the RV dump station to be submitted to *Sanidumps.com* for other RVers.

**Step 17:**

The task of emptying your RV's holding tanks is now finished.

**Step 18:**

Submit the updated or validation information to *Sanidumps.com* when you have an internet connection.

**Step 19:**

Enjoy your RVing journeys.

Happy RVing!

# Dump Station Etiquette

By KC Chavda

Today, while many dump stations are free to use, some are starting to charge anywhere from \$2 to upwards of \$60+, and I am not talking about honey wagon service. In America many state-run dump stations at rest areas have been closed. The main reason for this is pure and simple: **ABUSE**. To be fair, non-RVers are also to blame, some dump toxic waste like commercial cleaning waste, to avoid paying handling fees.

**Consider access to dump stations as a privilege not a right.**

I am going to touch on what we can do to try to ensure this privilege continues.

## Etiquette Rules

1. Report anyone abusing the dump station. They are compromising our privilege.
2. Always thank the operator/owner for letting us use their dump station. If possible reward them by purchasing something: fuel, supplies, meal.
3. Make sure that the dump station can accommodate your rig. For example, some dump stations require you to back in or back out, and for a Motorhome with a toad, this is a nightmare scenario.
4. Be ready to dump at the dump station.
5. Have the right equipment: hoses, connectors, elbows, extensions, ...etc
6. Always wear protective gloves (disposable are preferable) when dumping. Chlorine wipes are great to wipe off storage bin doors and latches if you have to touch them.
7. Make sure to pull up close enough to a dump station for both your sewer and flusher (non potable) hose to reach. This will avoid the need to move the rig during the dumping process.
8. Always connect the sewer hose to the dump station outlet first. Then hold the tank end of the hose under the cap as you open it to capture any leakage in the tank drain. This will avoid accidental spillage on the ground.
9. Do not fill your fresh water tank while dumping as it is highly likely you may contaminate your water supply. Also, you may block someone else from dumping as it takes 5-10 min to fill a typical tank these days.
10. Always clean up the area before you leave. Like good fisherman, leave the site cleaner than you found it. Do a walk about to ensure you have taken all your equipment. Wipe off any areas that may be contaminated with a chlorine wipe.

Just a moment, I think I have a fish on the line... Oh it's just a sunfish. Ah well it's only eggs and toast for breakfast.

Happy RVing!



# RV Pantry Checklist

## Drinks

- Water gallons
- Water bottles
- Juice boxes or bottles
- Wine
- Beer
- Liquor
- Soda/Sparkling water
- Mixes
- Tea bags
- Ground Coffee
- Instant Coffee
- Cocoa
- Hot chocolate
- Powdered drink mixes
- \_\_\_\_\_
- \_\_\_\_\_
- \_\_\_\_\_
- \_\_\_\_\_

## Condiments

- Salt & Pepper shakers
- Ketchup
- Mustard
- Mayonnaise
- Relish
- Peanut butter
- Salad Dressing
- Tabasco
- Soya sauce
- Lemon Juice
- Balsamic Vinegar
- Cinnamon & sugar
- Maple syrup
- Jam
- \_\_\_\_\_
- \_\_\_\_\_
- \_\_\_\_\_
- \_\_\_\_\_
- \_\_\_\_\_

## Snacks

- Potato chips
- Corn chips
- Popcorn
- Nuts
- Candies/chocolate
- Crackers
- Graham crackers
- Marsh mallows
- Chocolates
- Granola bars
- Cookies
- Salsa
- Antipasto
- \_\_\_\_\_
- \_\_\_\_\_
- \_\_\_\_\_

## Non-Perishable Food

- Flour
- Bread crumbs
- Pancake mix
- Muffin mix
- Yeast
- Baking soda
- Cornstarch
- Oats
- Oatmeal
- Sugar
- Brown sugar
- Vegetable oil
- Olive oil
- Rice/rice mixes
- Pasta/Noodles
- Kraft dinner
- Cereal
- Canned/box soup
- Caned Tuna/fish
- Caned fruit
- Caned vegetables
- Caned Tomatoes
- Pasta sauce

- Pre-packaged seasoning mixes

- \_\_\_\_\_
- \_\_\_\_\_
- \_\_\_\_\_
- \_\_\_\_\_
- \_\_\_\_\_

## For the bread box

- Bread
- Muffins
- Bagels
- English muffins
- Pita bread
- Corn/wheat Tortillas
- \_\_\_\_\_
- \_\_\_\_\_
- \_\_\_\_\_
- \_\_\_\_\_

## For the Fridge

- Eggs
- Butter
- Ice
- Fruits
- Sandwich meats & spreads
- Cheeses
- Coffee cream
- Milk
- Yogurt
- Vegetables
- \_\_\_\_\_
- \_\_\_\_\_
- \_\_\_\_\_
- \_\_\_\_\_
- \_\_\_\_\_
- \_\_\_\_\_
- \_\_\_\_\_
- \_\_\_\_\_

# Product Testing

In the spirit of making RVing, fun, safe and environmentally friendly, we have been testing products and services that will aid RVers in this quest. It is also one of our more popular sections of our website, which tells us as this is important to you too. Our approach to product testing is looking at products from RVers point of view (not comparing other similar products or performing a scientific test). Testing includes reviewing packaging, installation instructions, customer support, actual installation procedure and tips, product usage, any unstated benefit, and longer term usage. This provides us with initial and long term viability of products.

## Disclosure

Some of the manufacturers of the products we test do advertise on our site or sponsor us at events and RV shows. We do provide the write-up to the manufacturers for review so that they can use the feedback for future enhancement and make suggestions for our testing and usage of their products. The comments and opinions expressed are purely based upon our experience with the products or services and are not influenced/edited/changed by the manufacturers or their representatives.

You can always tell us if you want us to test a product or want to add any additional information about a product we have tested by writing to us at [info@sanidumps.com](mailto:info@sanidumps.com)

Feel free to visit our site <https://www.sanidumps.com/product-testing.php> for additional products tested in the previous year.

## Product Reviews

Electronic Tank Sensors, SeeLevel II System  
RV Emergency Flasher  
Solar Panels and Inverter  
Inverter and Charger  
iSeries Tank System Monitor  
[RV Toilet Paper Test \(TPT\)](#)  
WaterCounter  
Correct Track II Bolt-on System  
John's Axle Alignment Part Two  
KC's Axle Alignment Saga 2007-2013



KC and John



# Updates

We hope that you will get great enjoyment from using our Dump Station guide.



Our goal is to continually update and improve the product and we could use your help in this regard. If you identify any errors in the information regarding any information in our guide, please let us know so that we can fix the problem. The best way of doing this is to visit our online site:

**When RVs have to go...™**

[www.sanidumps.com](http://www.sanidumps.com)

To submit a correction or update. Another method is to send an email to the following email address:

[info@sanidumps.com](mailto:info@sanidumps.com)

Thank you for your help,

Sanidumps.com

When RVs have to go...™



# Terms of Service

## End User License Agreement

### The Service

The following Terms of Service grants you access to the dump station eBook including all content and documentation (“Licensed eBook”), if any, delivered with it that are attached to or accompanied by this End User License Agreement. The purchase of a [www.Sanidumps.com](http://www.Sanidumps.com) (“SANIDUMPS”) eBook is a license, not a sale of the licensed eBook or its content. You are granted personal, noncommercial use according to the terms and conditions of this Agreement. By accessing the licensed eBook, you do not become the owner of the licensed eBook. You do have the right to use it in accordance with the provisions of this Agreement.

Your use of the licensed eBook indicates your acceptance of the terms and conditions of this Agreement.

### The License and Conditions

SANIDUMPS grants you a personal non-exclusive and non-transferable license to access the licensed eBook. You may reproduce and store portions of the licensed eBook content for your personal use, and noncommercial use. Full-scale reproduction of book contents is expressly prohibited.

You may not use the Licensed eBook on more than one computer system concurrently, make or distribute unauthorized copies of the Licensed eBook, create by decompilation or otherwise the source code of the Licensed eBook, or use, copy, modify, or transfer the Licensed eBook, in whole or in part, except as expressly permitted by this Agreement. If you transfer possession of the licensed eBook to a third party, the license is automatically terminated. Such termination will be in addition to any civil or other remedies available to SANIDUMPS.

### The License Term

[www.Sanidumps.com](http://www.Sanidumps.com) is continually adding, updating and enhancing the information and its delivery. It is highly recommended that you update your ebook periodically to access the latest information.

SANIDUMPS may, at its sole discretion, terminate or suspend your access to the licensed eBook for cause, including, without limitation, your breach of this Agreement, including for a violation of these terms and conditions. Upon such termination you shall immediately cease using the licensed eBook and will have no further rights under your registered use.

### Terms of Use

- You are granted the right to access all content of the licensed eBook, for the term described above. You may also print pages of the eBook for your personal use and reference in connection with your course using the print function included in the program functionality. You may create and save bookmarks, highlights and notes as provided by the functionality of the program.
- You agree to protect the licensed eBook from unauthorized use, reproduction, or distribution. You further agree not to translate, decompile, or disassemble the licensed eBook.
- SANIDUMPS reserves the right to modify, add or remove content, features and functionality of

the licensed eBook at the publisher's sole discretion.

- You acknowledge that the use of the licensed eBook is for your personal use only. Multi-use configurations or network distribution of the licensed eBook is expressly prohibited.

## Copyright

The entire contents of the licensed eBook and other material available through your registration are protected by copyright, unless otherwise indicated. Full-scale copying of licensed eBook contents is expressly prohibited. You may not remove, delete, transmit or create derivative works from any of the licensed eBook content. No part of any chapter of any book may be transmitted in any form by any means or reproduced for any other purpose, without the prior written permission from SANIDUMPS except as permitted under relevant fair dealing provisions. Any other use violates this Agreement and is strictly prohibited.

All interfaces, look and feel, navigation schemes, designs and program features and functional of the Licensed eBook are the property of SANIDUMPS and may not be copied or reproduced or used in derivative works.

## DISCLAIMER

THE LICENSED eBook IS PROVIDED "AS IS", WITHOUT WARRANTY OF ANY KIND, EXPRESSED OR IMPLIED INCLUDING WITHOUT LIMITATIONS ACCURACY, OMISSIONS, COMPLETENESS OR IMPLIED WARRANTIES OR MERCHANTABILITY OR FITNESS FOR A PARTICULAR PURPOSE OR OTHER INCIDENTAL DAMAGES ARISING OUT OF THE USE OR THE INABILITY TO USE THE LICENSED eBook. YOU ACKNOWLEDGE THAT THE USE OF THIS SERVICE IS ENTIRLY AT YOUR OWN RISK.

This Agreement is governed by United States of America law. You acknowledge that you have read this Agreement, and agree to be bound by its terms and conditions.



# RV Toilet Paper Test (TPT)



*Easy  
Do It  
Yourself*

# RV Toilet Paper Test

*Find out if the  
toilet paper you use is  
'RV Friendly'*



- Canning jar with lid
- 1 Cup of water





- Toiletpaper
- Shake
- Wait 12 hours
- See results



Sanidumps.com

Have you ever wondered about what type of toilet paper you should use in your RV?

Have you heard that you can only use single ply RV toilet paper?

We did! And we wanted to find out more for ourselves.

## Steps for a TPT

- Grab a canning jar with a lid
- Pour in one (1) cup of room temperature water
- Place one (1) sheet of TP in the canning jar with the water
- Tighten the lid and give the jar one (1) shake
- Let stand on the counter for one (1) hour
- Check the jar every few hours to see how the TP is braking down, there should be significant results within 12 hours
- Extra shaking of the jar isn't required, your RV isn't doing a lot of shaking unless you are traveling along a very curvy road

Expected results will vary. Some three (3) ply TP will break down faster the one (1) ply TP. Some RV brands of TP do not break down very well at all while others break down very quickly. Some TP brands that were originally 'RV Friendly' are no longer 'RV Friendly' due to the manufacture changing something in how it is manufactured.

We have found that 'RV Friendly' toilet paper is the best TP for the RV.

## RV Toilet Paper Test (TPT) Results

We have tested multiple different brands of toilet paper. Below are some images of our own toilet paper tests. One brand of TP breaks down very well and is 'RV Friendly' compared to the other Non 'RV Friendly' brand.



**'RV Friendly'  
Toilet Paper** >

**Before:**



**After 4 Hours:**



**After 16 Hours:**



**Non  
'RV Friendly'  
Toilet Paper** >

**Before:**



**After 4 Hours:**



**After 16 Hours:**



**RV Friendly TP**

# What Makes a Toilet Paper 'RV Friendly'?

It will...

- Break down quickly
- Tendency not to stick on holding tank walls
- Have a comfortable feel
- Reasonably priced

Sanidumps.com

What makes a toilet paper 'RV Friendly'?

In our experiences a 'RV Friendly' toilet paper will break down quickly (less than two days) without a lot of agitation (shake only once), it does not have a tendency to stick on the walls of the holding tank (after doing hundreds of demonstrations we noticed that some TP has a tendency to stick to the jar side walls), it has a comfortable feel for use, and it is safe for septic tank systems. Oh yes, it also has to be reasonably priced.

## Toilet Paper Test Conclusion

There are many brands of toilet paper that can be called 'RV Friendly' that aren't necessarily advertised as an RV toilet paper, and some TP that is advertised as RV toilet paper but does not pass our TPT. We encourage you to do your own test and select an appropriate brand that meets your needs and budget.

Another factor that should be considered is the tendency of the TP to stick to the side walls of the holding tank. After doing this demonstration many times we have found that some TP has a greater tendency to stick to the side walls which will cause your holding tank sensors to read incorrectly (Hint - fill the holding tank with water until full before flushing whenever possible or dump when more than 2/3 full).

The *Sanidumps.com* Team has been doing these TPT's for many years at RV shows, seminars and rally's and it is amazing the number of RVers that are very interested in the results of the TPT.

Happy RVing!

## Toilet Paper 1857

American [Joseph Gayetty](#) invented toilet paper in 1857. Gayetty first marketed toilet paper on December 8, 1857 which originally sold for US\$0.50 in packs of 500 bearing a watermark of his name.

## Update November 2012

I have now tested over thirty different brands of toilet paper and retested some brands that had tested before that now have a new and improved version of their previous toilet paper. I have also been demonstrating how to do the RV Friendly toilet paper test for many years at RV shows, rallies, and dealer events.

I now know that I can not trust the labeling on the toilet paper packaging. Why?

I've tested RV brands of toilet paper that do not break down with the RV Friendly test and that there are RV brands that do break down very well. There are brands of toilet paper that are label 'safe for septic tanks' and once again I have found brands that are RV Friendly while others that are not RV Friendly. There are brands that are not labeled as septic tank friendly or as a RV brand that do break down very well with the RV Friendly test. I have also found that the number of ply's the toilet paper has nothing to do with the results, there are three ply TP that break down better than one ply TP.

**I'm left with the conclusion that you must test the toilet paper to see if it is RV Friendly as the labeling and number of ply's has nothing to do with the results of a RV Friendly TP test.**

John Clarke - Sanidumps.com Team

## Update June 2013

While presenting RV seminars at a RV show, I met Jason and Nikki of [Gone With the Wynns](#). Nikki asked if I had tested the [Seventh Generation](#) toilet paper? I have tested over thirty brands but Seventh Generation was not one of the brands tested.

I then contacted Seventh Generation and asked if they would supply some toilet paper for testing, the RV Friendly TP test. Sefton Hirsch with Customer Service promptly sent off some TP for testing.

I have now completed several tests (looking for repeat results) and have found that the Seventh Generation toilet paper does break down quickly and does not have tendency to stick on test jar walls. The TP is also reasonably priced when ordering in larger quantities. The fourth test, 'your spouse should like it', well that's is a personal item which only your spouse can answer.

John Clarke - Sanidumps.com Team

## Update March 2020

I have now tested about 40 different brands (over 14 year span) of TP. Some interesting findings are that some TP that has tested RV Friendly before no longer test RV friendly :-( so remember to retest your TP every year.

I'm also seeing more and more YouTube videos stating that you must use RV TP for your RV. Obviously they have never tested TP and have not seen this webpage.

I have tested different RV TPs that are RV Friendly and NOT RV Friendly, so a label stating it is RV TP has little value if it is OK for RV use.

John Clarke - Sanidumps.com Team